

FORM 13

[See PARAGRAPH 60]

LAND ACQUISITION

Abouza: Jatla. It no 42
PS. Rampurhat.
Dt. Birbhum

CASE No. 20

OF 1954-55

Proceedings under Section 11(2) Act II of 1894-1948

Name of project. Permanent acqu. of land of Divy. no 3 of D.B.M.C.

No. and date of the notification and declaration under which the land is to be acquired.

Notification No. 25742 LA (Pn) dated the 29th December, 1955

Published at page 2424, part I of the Calcutta Gazette of the Extraordinary of the 30th idem.

Declaration No. , date

Published at page , part of the Calcutta Gazette of the

Situation and extent of the land, in acres, the numbers of field plots on the survey map, the village in which situate with the number of mile plan, if any.

Description of the land.
Mauza Jatla, jurisdiction No. 42, police-station Rampurhat, district Birbhum.
Cadastral survey plots in part-123 and 518.

Description of the land, i.e., whether fallow, cultivated, home-stead, etc. If cultivated, how cultivated?

Soem :- 0.18 } Total area .19 acres.
Jungle :- .01 }

Basis of calculation.

Soem valued @ Rs 750/- per acre
Jungle valued @ Rs 90/- " "

Value of Tenant's interest :- Rs 135-14-5
Interest @ 6% for 9 months :- Rs 6-1-10

Estimated & awarded amount :- Rs 142-0-3

Amount allowed for the land itself without the trees, buildings, etc., if any.

Rs. 135-14-5

Amount allowed for trees, crops, houses, huts, or any other immovable things.

Rs. nil

Total value of the land ..

Rs. 135-14-5

Additional compensation on the market value under section 23 (2).

Rs.

Damages under clauses secondly to fourthly and sixthly of Section 23 (1) and expenses incidental to change of residence under clause fifthly.

Rs.

Interest under Section 77 of Act of 1894. 1948 @ 6% for 9 months.

Rs. 6-1-10

Capitalized value of Government revenue abated.

nil

Award under Section 11, Act I of 1894.

Total Rs. 142-0-3

(in words) Rupees one

hundred & forty two annas nil & pies three only

Particulars of abatement of Government revenue. (For Calcutta, state also Division, Subdivision and Block).

Name of estate

Tauzi No. Holding No.

District.

Area of parent Estate

Revenue of parent Estate Rs.

Amount of Government revenue abated Rs.

Date from which the abatement takes effect.

Apportionment of the amount of compensation.

Serial No.	Names and addresses of persons interested and the nature of their respective interests.	Amount payable to each.			Amount paid and date of payment.	Remarks. (N.B.—Note cheque if paid by cheque and signature of officer.)
		Rs.	a.	p.		
	<u>Raiyat</u>					
1.	(a) Kinkar Ghosh (b) Pravarakar Ghosh (c) Minor. Satyendra Nath Ghosh S/o Haripada Ghosh for minor guardian brother Kinkar Ghosh	47	-	5		C.D
	(d) Minor. Jagannath Ghosh S/o Shambhu Nath Ghosh through guardian mother Ali Ghoshani Share $\frac{1}{3}$ area 18 kh 34 of Hastikanda					C.D
2.	Minor. Ganti Ghoshani through guardian mother Karnamma Ghoshani w/o Kalipada Ghosh Share $\frac{2}{3}$ kh 34 of Hastikanda	94	-	9		C.D
3.	Wazirani Seti w/o Bhujanga Bhusari mukherji of Rampurhat. (Karnar-patti) C/o Satyendra Narayan mukherji. kh 46 area . 01	-		15		R.D.
	CARRIED OVER ..	142	-	3		

Apportionment of the amount of compensation—*contd.*

Serial No.	Names and addresses of persons interested and nature of their respective interests.	Amount payable to each.			Amount paid and date of payment.	Remarks. (N.B.—Note cheque No. if paid by cheque and signature of officer.)
		Rs.	a.	p.		
	BROUGHT FORWARD ..	142	-	3		
	TOTAL ..	142	-	3		

(In words) *Ruppes one hundred & forty two, annas nil pies three only.*

Dated

27/5/56 19

M. D. ...
Collector.

Date on which possession was taken under Section 16 or 17, Act I of 1894. If under Section 17, the number and date of the relevant orders of Government.

Dated

19

Collector.

Administrator No. R.P. Sanction No. 1274 AMP-3
 1642-AMP-I-48/54
 20.7.56

Form No. 244.

Mouza: Madhanpur, It. No. 44
 P.S. Rampurhat.
 Dist. Birbhum.

FORM 13
 [See PARAGRAPH 60]
LAND ACQUISITION

CASE No. 20 OF 1954-55

Proceedings under Section 11(1) Act II of 1894/1942

Name of project. Permanent acqu. of land of disty. No. 2 of C. P. T. S.

Notification No. 25742 LA, (P.U) dated 29th December, 1955

No. and date of the notification and declaration under which the land is to be acquired.

Published at page 2424, part I of the Calcutta Gazette of the 21st January of the 30th Idara.

Declaration No. , date

Published at page , part of the Calcutta Gazette of the

Situation and extent of the land, in acres, the numbers of field plots on the survey map, the village in which situate with the number of mile plan, if any.

Mauz, Madhanpur, jurisdiction list No. 44, police-station Rampurhat, district Birbhum.
 Cadastral survey plots in part—3, 4, 10, 11, 12, 13, 14, 17, 112, 113, 115, 114 and 150.

Description of the land, i.e., whether fallow, cultivated, homestead, etc. If cultivated, how cultivated?

Sown :- .05
 Boom :- .30
 White boom :- .03
 Furrowed Palt :- .04
 Pukur :- .02
 Total area .44 acres

Basis of calculation.

Sown valued @ Rs 750/- per acre
 Boom " @ Rs 1125/- " "
 White boom " @ Rs 250/- " "
 Pukur " @ Rs 1500/- " "

Value of Taxants interest :- Rs 433-12-0
 Interest @ 6% for 9 months :- Rs 17-8-4
 Estimated amount :- Rs 453-4-4
 Less amount for intermediaries :- Rs 54-13-9
 Amount awarded :- Rs 398-6-7

Amount allowed for the land (2) without the taxes, buildings, etc., if any.

Rs. 430-12-0 381-4-0

Amount allowed for taxes, crops, produce, water, or any other immovable things.

Rs. Nil

Total value of the land

Rs. 430-12-0 381-4-0

Additional compensation on the market value under section 23 (2).

Rs.

Distress under clause secondly to fourthly and sixthly of Section 23 (1) and expenses incidental to change of residence under clause fifthly.

Rs.

Interest under Section 175 of 1894, 1948 @ 6% for 9 months.

Rs.

17-2-7

Capitalized value of Government revenue stated.

Nil

Award under Section 175 of 1894.

Total Rs. 398-6-7

(in words) Rupees three hundred and ninety eight, annas six and pice seven only

Particulars of statement of Government revenue. (For Calcutta, state also Division, Sub-division and Block).

Name of estate

Land No. Holding No.

District.

Area of parent Estate

Revenue of parent Estate Rs.

Amount of Government revenue stated Rs.

Date from which the statement takes effect.

Apportionment of the amount of compensation.


Serial No.	Names and addresses of persons interested and the nature of their request or interests.	Amount payable to each.			Amount paid and date of payment.	Remarks (N.B.—Note cheque No. if paid by cheque and signature of officer.)
		Rs.	a.	p.		
<u>Intermediaries</u>						
1. (1)	Nityo gopal Banerjee Share $\frac{1}{4}$ Rs. 2 khs.					
(2)	Satya gopal Banerjee Share $\frac{1}{4}$ Rs. 2 khs.					
(3)	G. an gopal Banerjee $\frac{1}{4}$ Rs. 2 khs. 510 Hakhor Ch. Banerjee					
(4)	Bejendra Banerjee Rs. 2 khs.					
(5)	Aravinda Banerjee Rs. 2 khs.					
(6)	Manojendra Banerjee Share Rs. 2 khs. 510 Nami gopal Banerjee of Akaluti. Dr. Saontal- - Baragora.					
(7)	Jaynarish Chatterjee. Rs. 3 khs.					
(8)	Nani das Chatterjee Rs. 5 khs.					
(9)	Nityo gopal Chatterjee Rs. 6 khs. 8, 7, 10.					
(10)	12 ¹⁴ 16 ²¹ khs. 510 Ramon Chatterjee (Akuti) Hemanta Kumar Banerjee $\frac{1}{8}$ Rs. 15 khs.					
(11)	Shikhir Kumar Banerjee $\frac{1}{8}$ Rs. 15 khs.					
(12)	Aniya Kumar Banerjee $\frac{1}{8}$ Rs. 15 khs.					
(13)	Deb Kumar Banerjee $\frac{1}{8}$ Rs. 15 khs. 510 Bhupendra Nath Banerjee. <u>Contd.</u>					
CARRIED OVER						

Apportionment of the amount of compensation—contd.

Serial No.	Names and addresses of persons interested and nature of their respective interests.	Amount payable to each.			Amount paid and date of payment.	Remarks. (N.B.—Note cheque No. if paid by cheque and signature of officer.)					
		Rs.	a.	p.							
1.	BROUGHT FORWARD ..										
(14)	Minor Nirmal Kumar Banerjee 152 1st 15 Khe.	}	N	1	L						
(15)	Minor Parimal Kumar Banerjee Through guardian mother. Sparxa Sethi. w/o Basanta Kumar Banerjee. Rampurhat.										
(16)	Harindra Narayan Haldar S/o Anandor Haldar of Kartogara. Kh 18420 Khe. (Chakrara Dalchal Kh.).										
(17)	Karmala Letani w/o Gopal Let.						0				
(18)	Dukhini Letani Letani w/o Bhurati Let.										
(19)	Paritosh Letani w/o Mukunda Let. 10 Khe										
(20)	Shyamada Let										
(21)	Bama padu Let.										
(22)	Raku Let of Gopalpur. Po Kartogara. area 102										
	TOTAL ..										
	(In words)										

Dated

20/7/56 19


Collector.

Date on which possession was taken under Section 16 or 17, Act I of 1894. If under Section 17, the number and date of the relevant orders of Government.

Dated

19

Collector.

Form 13A

[See PARAGRAPH 00]

LAND ACQUISITION

CASE No. 20

OF 1954-55

Proceedings under section 17(6) Act No. 1 of 1894-1948

Apportionment of the amount of compensation.

Serial No.	Names and addresses of persons interested and nature of their respective interests.	Amount payable to each.			Amount paid and date of payment.	Remarks. (N.B.—None except if paid by cheque and signature of officer.)
		Rs.	a.	p.		
	Brought forward <u>Intermediaries</u>					
2.	(1) Nirode Krishna Banerjee S/o Narendra Nath Banerjee of Maluti, Dist: Santal- Pargana.	N	1	L		
	(2) Harindra Narayan Halder S/o Harohar Halder of Raatorgana					
	(3) Jarnorish Chatterjee					
	(4) Haridas Chatterjee					
	(5) Nritya gopal Chatterjee S/o Ramen Ch Chatterjee of Maluti.					
	(6) Baidya Nath Paul S/o Gopeswar Paul of Gooj. Ps. Rampurhat. 132 lbs.					
	(7) Jarnorish Chattopadhyay					
	(8) Haridas Chatterjee					
	(9) Nritya gopal Chatterjee S/o Ramen Ch Chatterjee of Maluti.					
	(10) <u>(Chakraborty)</u> Baidya Nath Banerjee S/o Jagendra Kt 166. 500 area '02					
	Carried over					

Apportionment of the amount of compensation.

Serial No.	Names and addresses of persons interested and nature of their respective interests.	Amount payable to each.			Amount paid and date of payment.	Remarks (N.B.—Note cheque No. if paid by cheque and signature of officer.)
		Rs.	a.	p.		
	Brought forward ... <u>Raigat</u>				31-5-7	
3.	Alka negoj mallick S/o Mobarak mallick. of Kartogana. area .04 kh 15	31	5	7	21-8-56.	218
4.	Paritosh Bala Dasi S/o Shankurda bh. Share 1/2 area .04 kh 23	13	11	5	13-11-5 21-8-56.	218
5.	Dukhimi Bala Dasi S/o Shankurda bh. Share 1/2 area .04 kh 23 of Kartogana	13	11	6	13-11-6 21-8-56.	418
6.	Harindra Narayan Haldar S/o Anoshan Haldar of Kartogana area .09 kh 57, 72+160	105	12	11	105-12-11 21-8-56.	218
	TOTAL -	164	9	5		

(In words)

M. S. Chandra
Collector.

Dated

25/11/56 19

Date on which possession was taken under section 16 or 17, Act I of 1894. If under section 17, the number and date of the relevant orders of Government.

Collector.

Dated

19

[See PARAGRAPH 60]

LAND ACQUISITION

CASE No. 20

OF 1954-55

Proceedings under section 11 of Act No. 1 of 1954

Apportionment of the amount of compensation.

Serial No.	Names and addresses of persons interested and nature of their respective interests.	Amount payable to each			Amount paid and date of payment.	Remarks. (N.B.—This column to be filled by the person or persons in whose name the amount is paid by the person or persons interested.)
		Rs.	As.	P.		
	Brought forward	164	9	5		
7.	<u>Rajyat</u> Bata Krishna Sathu 8/10 Narayan Sathu Sathu of Kastogara area 1.12 Rk 67.	141	1	2	141-1-2 21-8-56	W. Sathu 2/8
8.	Dhoya dhari Shandal 8/10 Gobinda Shandal of Kastogara area 0.11 Rk 137	10	7	2	10-7-2 21-8-56	W. Sathu 2/8
9.	Harri Tada DE Share 1/2	11	12	1	11-12-1 21-8-56	W. Sathu 2/8
10.	Phani Bhurua DE Share 1/2 area 0.02 Rk 157 8/10 Uttara DE. of Kastogara	11	12	2	11-12-2 21-8-56	W. Sathu 2/8
	Carried over	339	10	-		

Apportionment of the amount of compensation.

Serial No.	Names and addresses of persons interested and nature of their respective interests.	Amount payable to each.			Amount paid and date of payment.	Remarks. (N.B.—Notes before and by clerks and signature of officer.)
		Rs.	a.	p.		
	Brought forward ...	339	10	-	7-13-5	
11.	Bhudeb Chandra Pat 1/3 area - 02 at 161	7	13	5	21-8-56	
12.	Bissa Nath Pat 1/3 area - 02 at 161 Sho Narbadingh Pat	7	13	5	7-13-5 21-8-56	
13.	Golok Nath Pat Sho Sambhu Nath Pat 1/3 area - 02 at 161 of Gopalpur Po. Kastigara	7	13	5	7-13-5 21-8-56	
14.	Lambodhar Mandol Sho Saku Mandol of Gopalpur area - 03 at 165	35	4	4	35-4-4 21-8-56	
TOTAL						
		398	67			

(In words) *Rs 398 and 67 paise only.*

Dated 20/7/56 19

[Signature]
Collector.

Date on which possession was taken under section 16 or 17, Act I of 1894. If under section 17, the number and date of the relevant orders of Government.

Dated

19

Collector.

Administrators M. R. P. sanction no. ^{1922 AMP 209} 1642 Amp-9 of 20.7.56

West Bengal Form No. 244.

Mauza - Kasthagara, J.L. No. 45
P. S: Rampurhat
D. B. Birbhum

FORM 13
[See PARAGRAPH 60]

LAND ACQUISITION

CASE No. 20 OF 1954-55

Proceedings under Section 11/2 Act II of 1894 (1913)

Name of project. Permanent acqur. of land of sixty no. 3 of D. B. M. C.

Notification No. 25792 L.A. (P.W) dated 29th December, 1955

No. and date of the notification and declaration under which the land is to be acquired.

Published at page 2424, part 1 of the Calcutta Gazette of the extraordinary of the 30th Dec.

Declaration No., date

Published at page, part of the Calcutta Gazette of the

Situation and extent of the land, in acres, the numbers of field plots on the survey map, the village in which situate with the number of mile plan, if any.

Mauza Kasthagara, jurisdiction list No. 45, police-station Rampurhat, district Birbhum.

Cadastral survey plots in part—866, 867, 868, 967, 968, 971, 2321, 4159, 4160 and 4174.

Description of the land, i.e., whether fallow, cultivated, home-stead, etc. If cultivated, how cultivated?

Soem - .01
Doem - .02
Bhiti Doem - .07
Pukur - .08
Bagan - .30
Pukurpar - .19
} Total area = 1.17 acres

Basis of calculation.

Soem valued @ Rs 750/- p.a.

Doem valued @ Rs 1125/- p.a.

Bhiti Doem valued @ Rs 625/- p.a.

Pukur valued @ Rs 1500/- p.a.

Bagan, and pukurpar valued @ Rs 270/- p.a.

Value of Tenants interest = Rs 728-12-10

Interest @ 6% for 9 months = Rs 32-12-9

Estimate of awarded amount = Rs 761-9-7

Amount allowed for the land itself withing the trees, buildings etc., if any.

Ra. ~~761-9-7~~ ⁷²⁸⁻¹²⁻¹⁰

Serial No.

Amount allowed for trees, crops, houses, huts, or any other immovable things.

Ra. Nil

Total value of the land

Ra. ~~761-9-7~~ ⁷²⁸⁻¹²⁻¹⁰

Additional compensation on the market value under section 23 (2).

Ra.

Damages under clauses secondly to fourthly and sixthly of Section 23 (1) and expenses incidental to change of residence under clause fifthly.

Ra.

Interest under Section 23 of Act I of 1894 C 21. for 9 months

Ra. 32-12-9

Capitalized value of Government revenue abated.

Award under Section 11, Act I of 1894.

Total Ra. 761-9-7 (in words) Rupees seven hundred and sixtyone, annas nine and pies seven only

Particulars of abatement of Government revenue. (For Calcutta, state also Division, Subdivision and Block).

Name of estate

Taluk No. 999 District. Bishnupur

Area of parent Estate 56361.05 Revenue of parent Estate Rs. 57206-5-1

Amount of Government revenue abated Rs.

Date from which the abatement takes effect.

Apportionment of the amount of compensation.

Serial No.	Names and addresses of persons interested and the nature of their respective interests.	Amount payable to each.			Amount paid and date of payment.	Remarks. (N.B.—Note cheque No. if paid by cheque and signature of officer.)
		Rs.	a.	p.		
<u>Raiyat</u>						
1.	Acharjya Srimat Dwiga Prasanna Brahmachari S/o..... 63, Yaliganj Road 29 Parganas Share Re 11— area (.30) Kh no. 42	84	10	4	—	R.D ch. no. 758 Dt. 22-8-56
2.	Rahim Bakas Khan S/o Nimu Khan of Kastagara (Khapara) Share $\frac{1}{3}$ of Re 11— area (.09) Kh no. 67	23	8	2	23-8-2 21-8-56	W 2/8
3.	Saukat Khan alias Mahammad Ali Khan S/o Karim Khan of Kastagara (Khapara) Share $\frac{1}{3}$ of Re 11— area (.09) Kh no. 67	23	8	3	23-8-3 21-8-56	W 2/8
4.	Mahammad Ali Khan alias Madu Khan S/o Karim Khan of Kastagara (Khapara) Share $\frac{1}{3}$ of Re 11— area (.09) Kh no. 67	23	8	2	23-8-2 21-8-56	W 2/8
CARRIED OVER		155	2	11		

Apportionment of the amount of compensation—concl.

Serial No.	Names and addresses of persons interested and nature of their respective interests.	Amount payable to each.			Amount paid and date of payment.	Remarks. (N.B.—Note cheque No. if paid by cheque and signature of officer.)
		Rs.	a.	p.		
	<u>Brought Forward</u> <u>Raiyat</u>	155	2	11		
5.	Naraj shekh S/o Basti shekh of Deha Po. Chatra Share 1/11 of Re 1/- area (17) Kh no 95	43	15	8	43-15-8 21-8-56	
6.	Tabul shekh S/o Basti shekh of Kartagora Share 1/11 of Re 1/- area (17) Kh no. 95	43	15	8	43-15-8 21-8-56	
7.	Patu shekh S/o Kholu shekh of Kartagora Share 1/11 of Re 1/- area (17) Kh no 95	14	10	7	14-10-7 21-8-56	
8.	Shab shekh S/o Kholu shekh of Kartagora Share 1/11 of Re 1/- area (17) Kh no. 95	14	10	6	14-10-6 21-8-56	
9.	Ektor shekh S/o Kholu shekh of Kartagora Share 1/11 of Re 1/- area (17) Kh no. 95	14	10	6	14-10-6 21-8-56	
	TOTAL	287	1	10		
	(In words)					

Dated

20/7/56 19


Collector.

Date on which possession was taken under Section 16 or 17, Act I of 1894. If under Section 17, the number and date of the relevant orders of Government.

Dated

19

Collector.

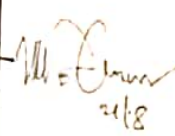





[See PARAGRAPH 60]

LAND ACQUISITION

CASE No. OF 19

Proceedings under section 11, Act I of 1894

Apportionment of the amount of compensation.

Serial No.	Names and addresses of persons interested and nature of their respective interests.	Amount payable to each.			Amount paid and date of payment.	Remarks. (N.B.—Note charges No. if paid by cheques on signature of officer.)
		Rs.	a.	p.		
	<u>Brought forward</u> <u>Raiyat</u>	287	1	10		
10.	Harendra Narayan Halder S/o Manshar Halder of Kastagara Share Re 1/- area (.09) Kh no. 425	66	9	11	66-9-11 21-8-56.	 21/8
11.	Shekjan Shek S/o Miahjan Shek of Kastagara Share $\frac{1}{4}$ of Re 1/- area (.22) Kh no. 491/1	41	3	7	41-3-7 21-8-56.	 21/8
12.	Dedar Shek S/o Dilu Shek of Kastagara Share $\frac{1}{8}$ of Re 1/- area (.22) Kh no. 491/1	20	9	9	20-9-9 21-8-56.	 21/8
13.	Hedat Shek S/o Dilu Shek of Kastagara Share $\frac{1}{8}$ of Re 1/- area (.22) Kh no. 491/1	20	9	10	20-9-10 21-8-56.	 21/8
14.	Tabul Shek S/o Basti Shek of Kastagara Share $\frac{1}{8}$ of Re 1/- area (.22) Kh no. 491/1	20	9	9	20-9-9 21-8-56.	 21/8
15.	Kashem Shek S/o Milu Shek of Kastagara Share $\frac{1}{4}$ of Re 1/- area (.22) Kh no. 491/1	41	3	8	41-3-8 21-8-56.	 21/8
	Carried over	498	0	4		

Apportionment of the amount of compensation.

Serial No.	Names and addresses of persons interested and nature of their respective interests.	Amount payable to each.		Amount paid and date of payment.	Remarks (N.B.—Note cheque No. if paid by cheque and signature of officer.)
		Rs.	P.		
	Brought forward Raiyat	498	0 4		
16.	patil Shet s/o Fulu Shet of Kartagora Share $\frac{1}{8}$ of Re 1/- area (.22) Kh no. 9711	20	9 10	20-9-10 21-8-56	
17	Shetjan Shet s/o Mishjan Shet of Kartagora Share Re 1/- area (.03) Kh no. 959	23	8 2	23-8-2 21-8-56	
18(a)	Shetjan Shet s/o Mishjan Shet	97	15 6	97-15-6	711.5
(b)	Hedat Shet			21-8-56	
(c)	Dedar Shet s/o Dulu Shet of Kartagora Share $\frac{1}{2}$ of Re 1/- area (.25) Kh no. 1083			97-15-6	
19.	Nalva Kumari Debi w/o Lambodar Chakravarty of Damra Share $\frac{1}{2}$ of Re 1/- area (.25) Kh no. 1083	97	15 6	21-8-56	
	TOTAL	738	1 4		
	(In words)				

Dated

27/3/19

Date on which possession was taken under section 16 or 17, Act I of 1934. If under section 17, the number and date of the relevant orders of Government.

Collector.

Dated

19

Collector.

[See PARAGRAPH 60]


LAND ACQUISITION

CASE No.

OF 19

Proceedings under section 11, Act I of 1894

Apportionment of the amount of compensation.

Serial No.	Names and addresses of persons interested and nature of their respective interests.	Amount payable to each			Amount paid and date of payment.	Remarks (N.B.—Note cheques No. if paid or cheques and signature of officer.)
		Rs.	0.	P.		
	Brought forward Raiyat	738	1	9		
20.	Dulkani Bala Dasi w/o Banshidhari Mandal of Banajole Po. Maluti Share $\frac{1}{2}$ of Re 1/- area (.02) Kh no. 1162	11	12	2		
21.	Parbati Bala Dasi w/o Sridhar Mandal of Binajpur Po. Mallapur P.S. Mayureswar Share $\frac{1}{2}$ of Re 1/- area (.02) Kh no. 1162	11	12	1	11-12-1 21-8-56	
	Carried over	761	9	7		

Apportionment of the amount of compensation.

Serial No.	Name and addresses of persons interested and return of their respective interests.	Amount payable to cash.			Amount paid and date of payment.	Remarks. (N.B. - Note cheque No. if paid by cheque and signature of officer.)
		Rs.	As.	P.		
	Brought forward	761	9	7		
TOTAL		-	761	9	7	

(In words) Rupees Seven hundred and sixtyone, annas nine and pice seven.

Dated

27/5/19

Cd

Date on which possession was taken under section 16 or 17, Act 1 of 1894. If under section 17, the number and date of the relevant orders of Governor: **ent.**

Dated

19

FORM 13
(See PARAGRAPH 69)

LAND ACQUISITION

Situation No. 10
dt. 20.7.56

No. 20/1995 19

CASE No. under Section 11 of 1894

Name of project.

Government Acquisition of land for District Highway
No. 3 of Barisal Road from Main Canal.

No. and date of the notification
and declaration under which the
land is to be acquired.

Notification No. 23742 L.C. dated 25.12.55

Published at page 2924, Part 2 of the Calcutta Gazette of the 20.12.55

Declaration No. - , date

Published at page , Part of the Calcutta Gazette of the

Situation and extent of the
land, in acres, the numbers of
field plots on the survey map, the
village in which situate with the
number of mile plan, if any.

Manza - Madanpur 11.11.59
P 2 :- Rangpur
Plot :- Rangpur

Description of the land, i.e.,
whether fallow, cultivated, home-
stead, etc. If cultivated, how
cultivated ?

Plot No. 0.02
Dist. No. 0.02
0.02 area, 2.5.12.55 - 115 and 11

Basis of calculation.

Plot No. & Dist. No. has been verified on 15.12.55
on a map of P.A. Department
Situation of P.A. has been verified for 11.11.59

Amount allowed for the land itself without the trees, buildings, etc., if any.

Rs. 52.50

Amount allowed for trees, crops, houses, huts, or any other immovable things.

Rs. x

Total value of the land

Rs. 52.50

Additional compensation of the market value under section 23 (2).

Rs. x

Damages under clauses secondly to fourthly and sixthly of Section 23 (1) and expenses incidental to change of residence under clause fifthly.

Rs. x

Interest under Section 34, Act 7 of 1894. 1948 for 9 months

Rs. 2.36

Capitalized value of Government Revenue abated.

x

Award under Section 11, Act 1 of 1894. 1948

Total Rs. 57.86

(In words) Rupees fifty seven and eighty six paise only

Particulars of abatement of Government Revenue. (For Calcutta, state also Division, Subdivision and Block).

Name of estate

Taluk No. Huzar, Na.

District.

Area of parent Estate

Revenue of parent Estate Rs.

Amount of Government Revenue abated Rs

Date from which the abatement takes effect.

[See PARAGRAPH 60]

LAND ACQUISITION

CASE No. 20/54-5

CASE No. 20

Serial No.	Names and addresses of persons, and nature of their respective interests.	Amount			OF 10 annu. aid and date of payment.	Remarks. (N.B.—Note cheque No. if paid by cheque and signature of officer.)
		Rs.	—	P.		
	Brought forward					
1.	<u>Kh no 374 & Plot no 115</u> Haridas Chattopadhyaya. s/o. Ram Chandra. of Maluti	3.	68			
2.	<u>Kh no 384 Plot no 115</u> Nriitya Gopal Chattopadhyaya. s/o. Ram Chandra. of Maluti	3.	68			
3.	<u>Kh no 389 Plot no 115</u> Tamorish Chattopadhyaya. s/o. Ram Chandra. of Maluti	3.	68			
	Carried over	11.	04			

Apportionment of the amount of compensation.

Serial No.	Names and addresses of persons interested and nature of their respective interests.	Amount payable to each.			Amount paid and date of payment.	Remarks. (N.B.—Note: cheque No. if paid by cheque and signature of officer.)
		Rs.	a.	p.		
	Brought					
4.	Kh. no 395 Plot Satya Gopal Bhandopadhye S/o. Rakhar Chandra of Maluh					
5.	Kh. no 382 Plot - 115 Bijendra Bhandopadhye S/o Nani Gopal of Masampur.	1.	21			
6.	Kh. no 397 Plot - 115 Pran Gopal Bhandopadhye S/o. Rakhar Ch. " of Maluh	3.	56			
	TOTAL	19.	37			
	(In words)					

Dated

19

Collector,

Date on which possession was taken under section 16 or 17, Act I of 1891. If under section 17, the number and date of the relevant orders of Government.

Dated

19

Collector,

Apportionment of the amount of compensation.

Serial No.	Name and address (the nature of the interest)	Amount payable to each.	Remarks.	
			(N.B.—Note cheque No. if paid by cheque and signature of officer.)	
		Rs. P. Ps.		
7.	Kh no. Manjand s/o. Nani Gopal of Maluh-	CASE No. 20 OF 19		
8.	Kh no 701 r/107-115 Nriya Gopal Bandopadhyay s/o. Rakhar Ch. of Maluh-	3.56		
9.	Kh no 703 r/107-115 Arabinada. Bandopadhyay s/o Nani Gopal of Maluh-	1.21		
10.	Kh no 409 r/107-115 Harendra narayan Halder s/o. Manohar of Kashtagara.	6.00		
CARRIED OVER		31.35		

Appropriation of the amount of contributions—*contd.*

Serial No.	Name and address of the person of the ...	Amount payable to each.	Amount		Remarks
			Rs.	P.	
11	11/16 no 313 Baidya malk Baidyapadiga He Jagindra hall of Kashiya	23.51			
Total			54	86	

(In words)

Date

19

Collector.

Date on which possession was taken under Section 16 of 17, Act I of 1834. Is under Section 17, the number and date of the relevant orders of Government.

13-0-55 (a) No date of Publication of mine
4/ 11-)

Dated 13-11-55

19

Collector.

A-111-A-675-1986-66-19,500

Administrator M.R.P. sanction no - 1642 - A - I D 20.7.56.

Supplement

West Bengal

CASE No. 20 OF 1954-54

Proceedings under Section 12(2) Act 11 of 1948

Name of project. Permanent acq. of land of dist. no. - 3 of S.B.H.C.

No. and date of the notification and declaration under which the land is to be acquired.

Notification No. 257424A(P) 29th Dec. 1955 -
Published at page 2424, part I of the Calcutta Gazette of the Extraordinary of the 30th edition
Declaration No. , date
Published at page , part of the Calcutta Gazette of the

Situation and extent of the land, in acres, the numbers of field plots on the survey map, the village in which situate with the number of mile plan, if any.

1. 1 2 3 4

Description of the land, i.e., whether fallow, cultivated, homestead, etc. If cultivated, how cultivated ?

Basis of calculation.

Amount allowed for
loss without the trees
etc., if any.

52.50 n.p.

Apportionment of the amount of compensation to be paid.

Amount allowed
for crops, houses, huts, or any
immovable things.

Crops and etc.	Amount payable to each.			Remarks (N.B.—Note only if paid by the signature of)
	Rs.	A.	P.	

Total value of the land

Rs. 52.50 n.p.

Additional compensation on
the market value under section
23 (2).

Rs. 7.50 n.p.

Damages under clauses second-
ly to fourthly and sixthly of
Section 23 (1) and expenses in-
cidental to change of residence
under clause fifthly.

Rs. 1.00 n.p.

Interest under Section 24, Act
of 1894.

Rs. 2.36 n.p.

Capitalized value of Govern-
ment revenue abated.

X

Award under Section 11, Act I
of 1904.

Total Rs. 54.86 n.p. (in words) *Rs. fifty-four & eighty-six n.p. only*

Particulars of abatement of
Government revenue.
(For Calcutta, state also Divi-
sion, Subdivision and Block).

Name of estate

Tauki No.
Holding No.

District.

Area of parent Estate

Revenue of parent Estate Rs.

Amount of Government revenue abated Rs.

Date from which the abatement takes effect.

Remarks.
(H. B. - Note cheque No.
if paid by cheque and
signature of officer.

Ind ianic

- a) Nit: Gopal Banerjee
Share $\frac{1}{4}$, Kh 2 Khe.
- b) Satya Gopal Banerjee
Share $\frac{1}{4}$, Kh 2 Khe
- c) Pran Gopal Banerjee
Share $\frac{1}{4}$, Kh. 2 Khe
Sp. Rakhar Ch. Banerjee
- d) Rajendra Banerjee
Share $\frac{1}{11}$ of $\frac{1}{4}$, Kh 2 - Khe
- e) Arabinde Banerjee
Share $\frac{1}{11}$ of $\frac{1}{4}$, Kh 2 - Khe
- f) Manjendra Banerjee
Sp. Nanigopal Banerjee
of Maluti, D. Santal-
pargana, Share $\frac{1}{11}$ of $\frac{1}{4}$
Kh-2 - Khe.
- g) Jamarish Chatterjee
Share $\frac{1}{11}$ of $\frac{1}{4}$, Kh 3 - Khe
- h) Haridas Chatterjee
Share $\frac{1}{11}$ of $\frac{1}{4}$, Kh-5 Khe
- i) Nrity Gopal Chatterjee
Share $\frac{1}{11}$ of $\frac{1}{4}$, Kh-6 Khe, 8, 9, 10
12, 14, 16, 21 Khe,
Sp. Raman Chatterjee
of Maluti.
- j) Hemanta Kumar Banerjee
Share $\frac{1}{8}$, Kh-15 Khe.
- k) Shishir Kumar Banerjee
Share $\frac{1}{8}$, Kh. 15 Khe.
- l) Ananya Kumar Banerjee
Share $\frac{1}{8}$, Kh. 15 Khe.
- m) Deb Kumar Banerjee
Sp. Bhupendra Nath Banerjee
Share $\frac{1}{8}$, Kh 15 Khe.

Continued CARRIED OVER

Apportment of the amount of compensation conold.			
Serial No.	Names and address nature of the property	Amount payable to each.	Amount
		Ra. A. P.	
Continued.			
BROUGHT FORWARD			
2)	Minor Nirmal Kumar Banerjee Share - 1/2, Kh. 15 Khe.		
0)	Minor Nirmal Kumar Banerjee through Gurdia & S. K. Sharma Debi w/o. Basanti Kumar Banerjee of Rampurhat Share - 1/2, Kh. 15 Khe.		
1)	Harendra Narayan Halder S/o. Mondhar Halder of Kastogmah - Share - 1/2 Kh. - 18 & 20 Khe.		
2)	Chakran Dakhalkar		
	Kamala ^{34, Aot. 1/2} Sharma w/o. Gopa Sharma		
12)	Jankhni ^{Murali} Sharma w/o. Mankunda Sharma Kh. No - 10 Khe.		
13)	Pooitosh Sharma w/o. Mankunda Sharma , Kh. 10 Khe.		
14)	Shyamapada Sharma		
15)	Banapada Sharma		
16)	Kaku Sharma Share - 1/2 of Gopalpur, P. Kastogmah area - 02. Kh. 10 Khe.		
	TOTAL ..	31' 35	
(In words)			

Dated 19

Collector.

Date on which possession was taken under Section 16 or 17, Act 1 of 1894. If under Section 17, the number and date of the relevant orders of Government.

Dated 19

Collector.

Apportionment of the amount of compensation.

Persons interested and their res.	Amount payable to each.			Amount paid and date of payment.	Remarks. (N.B.—Note cheques No. if paid by cheque and signature of officer.)	
	Rs.	As.	P.			
<u>Intermediaries</u> Brought forward	31	35				
a) Nirode Krishna Banjia Sp. Narayan Nath Banjia of Mahiti, Dist. Saonbhalgarh.	}					
b) Hanu Sanyal Haldar Sp. Monohar Haldar of Kastogarah.						
c) Janooish Chatterjee						
d) Hridayas Chatterjee						
e) Nityanand Chatterjee Sp. Ram Ch. Chatterjee of Mahiti. Kh. - 132 Kh.				23	51	
f) Baidyanath Paul Sp. Gopeshwar Paul of Ganga, P.S. Rambarhat Kh. - 132 Kh.						
g) Janooish Chatterjee						
h) Hridayas Chatterjee						
i) Nityanand Chatterjee Sp. Ram Ch. Chatterjee of Mahiti. Kh. - 134 Kh. (Chakran)						
j) Baidyanath Banjia Sp. Jogish Banjia of Kastogarah. Kh. - 166. area - 02.						
Carried over	54	86				

Amount of the amount of com
 Serial No. Names and nature of property. Remarks.
 (Note cheque No. if paid by cheque and signature of officer.)

Apportionment of the amount of compensation on each.		Amount payable to each	Amount	Remarks (N.B.—Note if paid by cheque and signature of officer.)
Address of the property (In words)		20	18	
TOTAL		54	86	

(In words) Rupees fifty-four and eighty-six 2/100 only

Dated 19 Collector.
 Date on which possession was taken under section 16 or 17, Act I of 1894. If under section 17, the number and date of the relevant orders of Government.
 Dated 19 Collector.