

Received sanction with the Administrator, M. R. P. S. No. 222 Amp. 9 @ $\frac{12}{25}$ 1.56
West Bengal Form No. 241.

FORM 13
[See PARAGRAPH 60]
LAND ACQUISITION

CASE No. 6/54-55 OF 19

Proceedings under Section 12(b) Act I of 1894-1948

Name of project. Permanent acquisition of land for construction of Swarnika Brahmani Main Canal from Ch 382 to Ch 404.53 in connection with M. R. P.

Notification No. 16114 LA (PW) dated 22nd August 1955

No. and date of the notification and declaration under which the land is to be acquired.

Published at page 3477, part I of the Calcutta Gazette of the 8th September 1955

Declaration No., date

Published at page, part of the Calcutta Gazette of the Description of land.

Situation and extent of the land, in acres, the numbers of field plots on the survey map, the village in which situate with the number of mile plan, if any.

Mauza Kulaipahari, jurisdiction list No. 10, police-station Mohammadbazar, district Birbhumi. Cadastral survey plots in part—375, 378 and 379.

Description of the land, i.e., whether fallow, cultivated, homestead, etc. If cultivated, how cultivated?

1) Soem :- .15 acres } Total .155 acres.
2) Chakaram :- .005 " }

Basis of calculation.

Soem valued @ Rs 750/- ha.
Chakaram " @ Rs. 350/- "

Value of Tenants interest = Rs 114-40
Interest @ 6% for six months = Rs 3-6-10

Estimated amount } = 117-10-10
+ Award amount }

Amount allowed for the land itself without the trees, buildings, etc., if any. Rs. 114-4-0

Amount allowed for trees, crops, houses, huts, or any other immovable things. Rs. nil

Total value of the land .. Rs. 114-4-0

Additional compensation on the market value under section 23 (2). Rs. nil

Damages under clauses secondly to fourthly and sixthly of Section 23 (1) and expenses incidental to change of residence under clause fifthly. Rs. nil

Interest under Section 34, Act of 1894. Rs. 3-6-10
Interest @ 6% for six months

Capitalized value of Government revenue abated.

Award under Section 12/Act II of 1894. 1948 Total Rs. 117-10-10 (in words) *Rspees one hundred & seven teen, annas ten and pies ten only.*


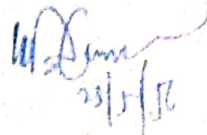




Particulars of abatement of Government revenue. (For Calcutta, state also Division, Subdivision and Block). Name of estate *Nani* Tauzi No. *430* Holding No. District. *Bisbhum*

Area of parent Estate *21895.03* Revenue of parent Estate Rs. *17740-9-8*

Amount of Government revenue abated Rs. *0-2-0*

Date from which the abatement takes effect. *July, 1955*

Apportionment of the amount of compensation.

Serial No.	Name or address of persons interested and the nature of their respective interests.	Amount payable to each.			Amount paid and date of payment.	Remarks: (N.P. - Note cheque No. if paid by cheque and signature of officer.)
		No.	S.	P.		
1.	<u>Rangit</u> Mona Mona Hajhi S/o Sankar Hajhi Share $\frac{1}{4}$ area of 1ch 9	27	-	7	$\frac{27-4-7}{23-5-56}$	 23/5/56
2.	Siru Sankar Hajhi S/o Jotko Hajhi Share $\frac{1}{4}$ area of 07 ch 9 of Kalai pahari	27	-	7	$\frac{27-4-7}{23-5-56}$	 23/5/56
3.	Baliga Hajhi S/o Lakshman Hajhi Share $\frac{1}{4}$ area 08 ch 72	15	7	2	$\frac{15-7-2}{23-5-56}$	 27/5/56
4.	Juile Hajhi S/o Lakshman Hajhi Share $\frac{1}{4}$ area 08 ch 72	15	7	3	$\frac{15-7-3}{23-5-56}$	 23/5/56
5.	Paru Hajhi S/o Hopa Hajhi Share $\frac{1}{8}$ area 08 ch 72	7	11	7	$\frac{7-11-7}{23-5-56}$	 23/5/56
6.	Gopal Hajhi S/o Hopa Hajhi Share $\frac{1}{4}$ area 08 ch 72 of Kalai pahari	7	11	7	$\frac{7-11-7}{23-5-56}$	 23/5/56
CARRIED OVER		100	6	9		

Apportionment of the amount of compensation—contd.

Serial No.	Name and address of persons interested and nature of their respective interests.	Amount payable to each.			Amount paid and date of payment.	Remarks. (N.B.—Photo cheque No. if paid by cheque and signature of officer.)
		Rs.	a.	p.		
	BROUGHT FORWARD ..	100	6	9		
	<u>Royal</u>					
7.	Musai Majhi S/o Harma Majhi Share $\frac{1}{4}$ area .08 kh 72 of Kalai pahari	15	7	3	15-7-3 <u>23-5-56</u>	<i>[Signature]</i> 23/5/56
8.	Bukul Majhi S/o Madan Majhi Share $\frac{1}{2}$ area .005 kh 43		14	5	x-14-5 <u>23-5-56</u>	<i>[Signature]</i> 23/5/56
9.	Choram Majhi S/o Chunku Majhi Share $\frac{1}{4}$ area .005 kh 43		7	3	x-7-3 <u>23-5-56</u>	<i>[Signature]</i> 23/5/56
10.	Minor Kanke Majhi Through guardian mother Mani Majhi S/o Chunku Majhi of Kalai pahari		7	2		kept in C.D. by cheque no. 24/3861 <u>2/6/56.</u>
	TOTAL ..	117	10	10		
	(In words) Rupees one hundred and seventeen, annas ten & pice tenths					

Dated

14/5 1958

[Signature]
Collector.

Date on which possession was taken under Section 16 or 17, Act I of 1894. If under Section 17, the number and date of the relevant orders of Government.

Dated

19

Collector.