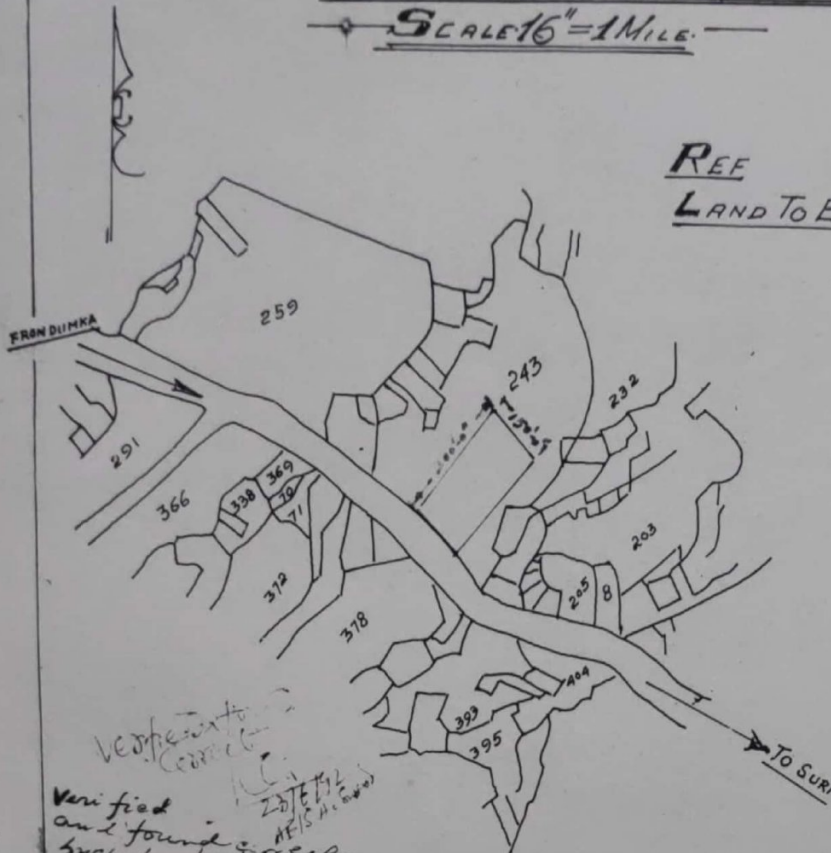


**PLAN OF LAND TO BE ACQ. D. FOR STACK
YARD, GUARD'S SHED E.T.C. ON SURI-AMJORA
ROAD IN MOUZA... ARAIPUR, J.L. No. 6
UNDER P.S. SURI; DT. BIRBHUM.
SCALE 16" = 1 MILE.**

REF
LAND TO BE ACQ. SHOWN THUS



Verified
and found correct
by
23/6/92
E.E. P.H. Rds

SCHEDULE OF LAND.

Mouza.	J.L. No.	P.S.	District	R.G. Plot in Part	Area
Araipur	6	Suri	Birbhum	243 Only	1.03 Acre or 4168 sq. ft.

Birbhum
Highway
Direction

Prepared by
23/6/92

PREPARED BY

SP. L. A. OFFICER
BIRBHUM.

ADDL. DISTRICT MAGISTRATE

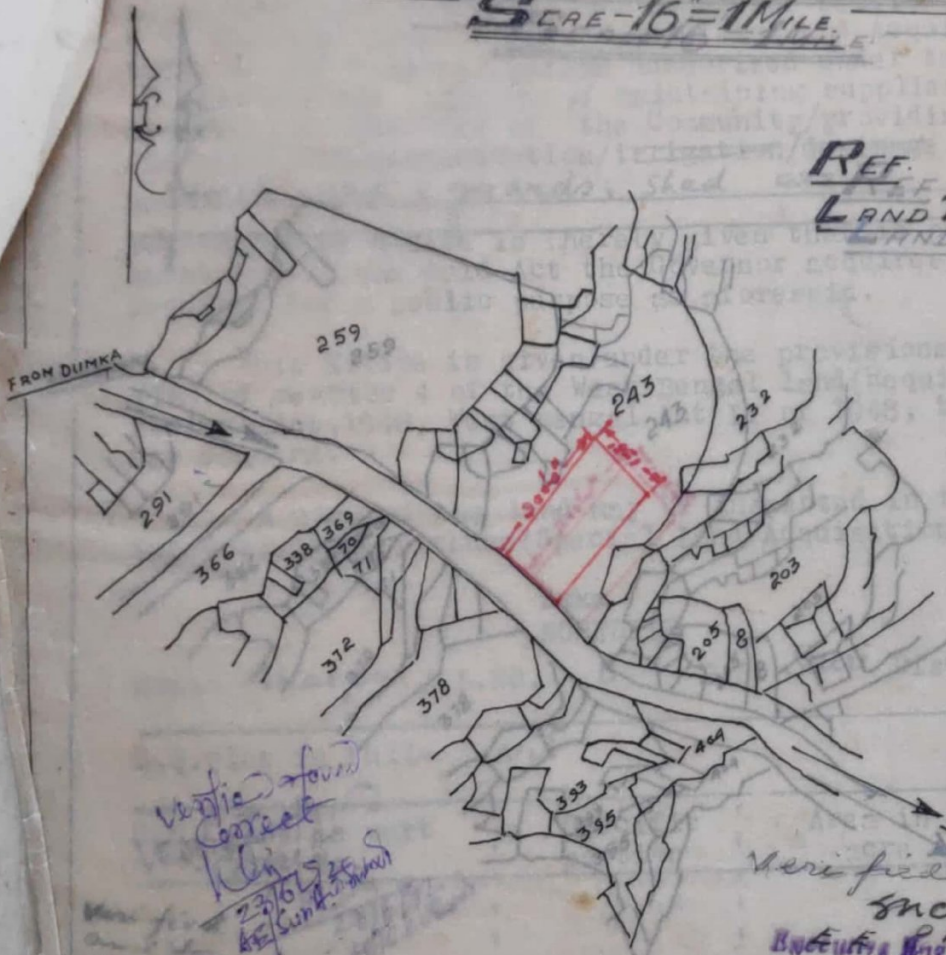
BIRBHUM.

23/6/92

20/6/92

True Copy

PLAN OF LAND TO BE ACQD. FOR STALK-YARD, GUARD'S SHED ETC. ON SURI-AMJORA ROAD IN MOUZA. ARAIPUR J.L. No. 6 UNDER P.S. SURI; DT. BIRBHUM.
SCALE - 16" = 1 MILE.



REF.
 LAND TO BE ACQD. SHOWN THUS
 LAND TO BE ACQD. SHOWN THUS

*Verific found correct
 23/6/92
 45/25/92*

*Verific found correct
 such as art. 23/6/92
 B. S. Rds Birbhumi H.W.
 Birbhumi Highway Division
 P.W. (Roads) Directorate*

SCHEDULE OF LAND

Mouza	J.L. No.	P.S.	District	R.G. Plot in Part	Area
Araipur	6	Suri	Birbhumi	243 only	1.03 Acres 4168 Sq. Yds

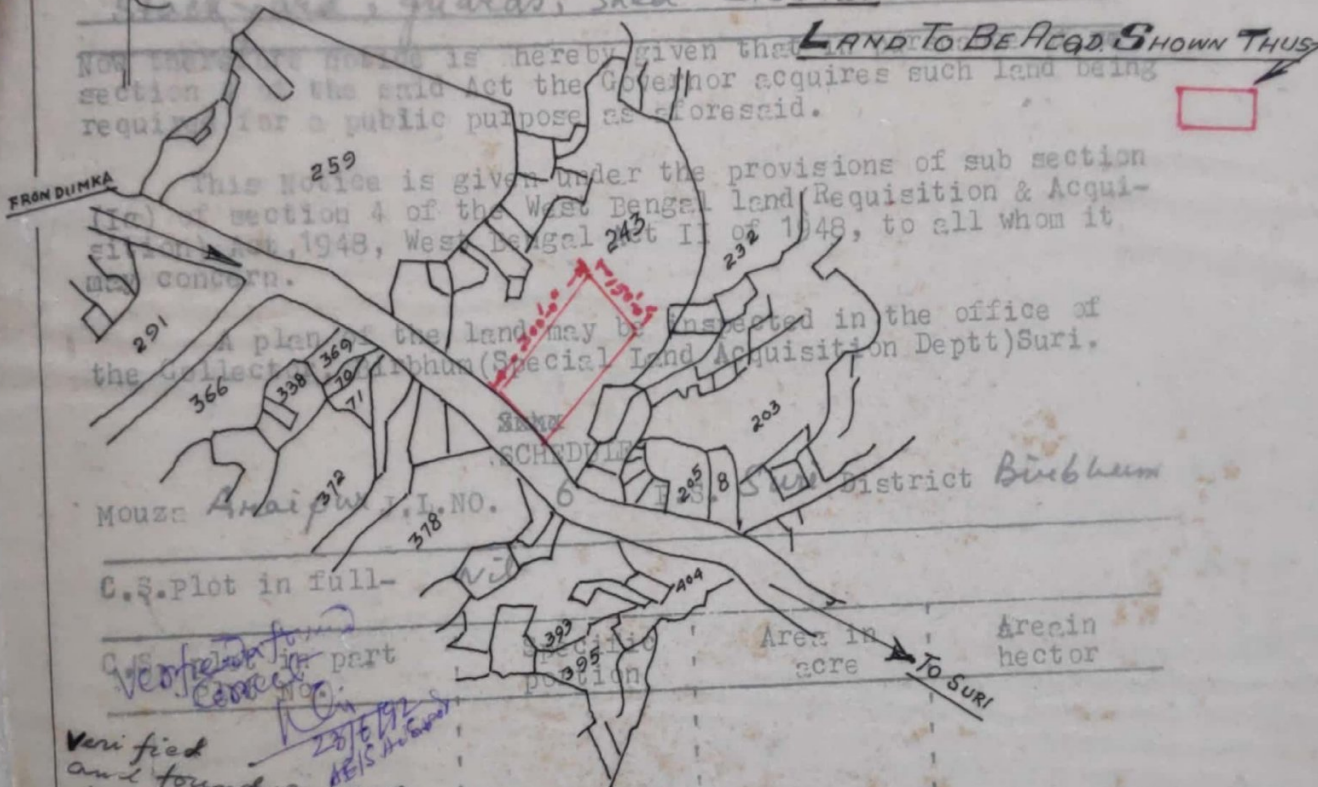
Prepared By
23/6/92

Spl. L.A. OFFICER
BIRBHUM

ADDL. DISTRICT MAGISTRAR
BIRBHUM

**PLAN OF LAND TO BE ACQ.D. FOR STACK
YARD, GUARD'S SHED E.T.C. ON SURI-AMJORA
ROAD IN MOUZA. ARAIPUR. J.L. NO. 6
UNDER P.S. SURI, DT. BIRBHUM.**

SCALE 16" = 1 MILE



Now there is hereby given that **LAND TO BE ACQ.D. SHOWN THUS** [red box] section 4 of the West Bengal Land Requisition & Acquisition Act, 1948, West Bengal Act II of 1948, to all whom it may concern.

This Notice is given under the provisions of sub section (1) of section 4 of the West Bengal Land Requisition & Acquisition Act, 1948, West Bengal Act II of 1948, to all whom it may concern.

A plan of the land may be inspected in the office of the Collector, Birbhum (Special Land Acquisition Deptt) Suri.

Mouza Araipur J.L. NO. 6 District Birbhum

C.S. Plot in full- [red shaded area]

Area in acre → To Suri

Area in hector

Verified and found correct
Sachcharan
23/6/92
E.E.P.H. Rds
Birbhum
Highway
P.W. (Roads) Division

SCHEDULE OF LAND.

Mouza.	J.L. NO	P.S.	District	R.G. Plot in Part	Area
Araipur	6	Suri	Birbhum	243 Only	1.03 Acre or 4168 Hectors

Verified and found correct
Sachcharan
23/6

Exec. Engineer
Birbhum
P.W. (Roads) Division

S. K. Saha 23/6/92

PREPARED BY

Spl. L.A. OFFICER

ADDL. DISTRICT MAGISTRATE

BIRBHUM. Addl. District Magistrate, Birbhum. Govt. of W.B.

BIRBHUM. Collector, Birbhum. Secy. to the Govt. of W.B.

Spl/Addl. L.A. Collector, Birbhum.

District Magistrate, Birbhum.

Collector, Birbhum.

Verified and found correct
Sachcharan
23/6/92
K.G.O. 23/6/92