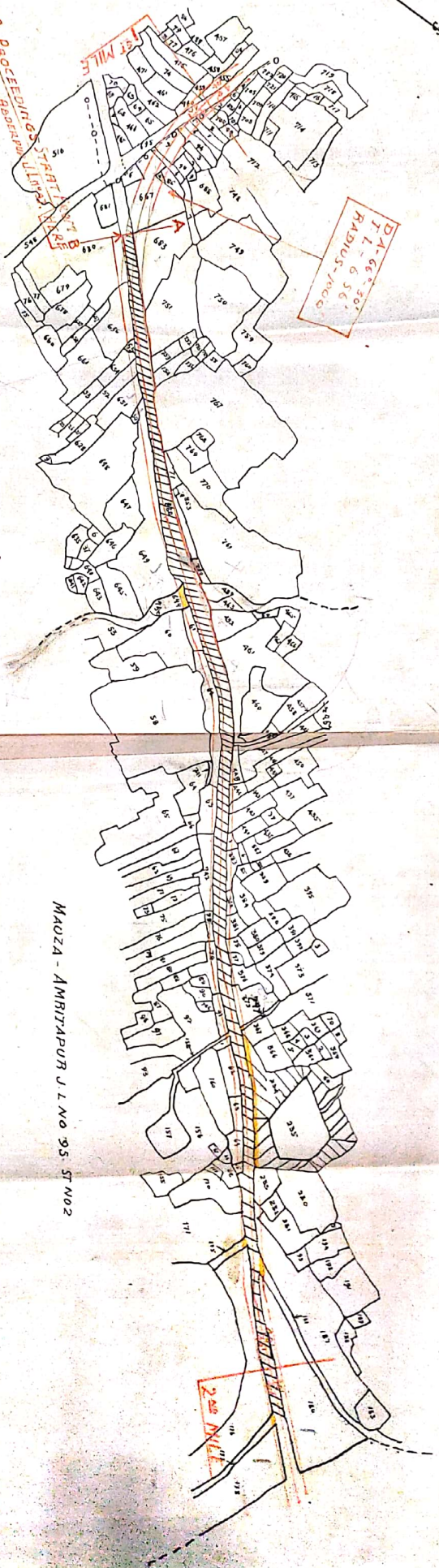


Page No. 2  
25/5/52

LAND ACQUISITION PLAN FOR SURI, DUBRAJPUR S.H.  
IN THE DISTRICT OF BIRBHUM  
THANA - SURI  
SCALE 16" = 1 MILE.

NOTE - LAND TO BE ACQUIRED SHOWN IN RED  
LAND NOT TO BE ACQUIRED SHOWN THUS  
LANDS OTHER THAN WASTE OR ARABLE  
TO BE PERMANENTLY ACQUIRED SHOWN THUS





TRACED BY - M. GUHA ROY

L.A. PROCEEDING 65 STRATA 1/2000  
PLAT NO 655 MAUZA - ABDERPUR J.L. NO 91

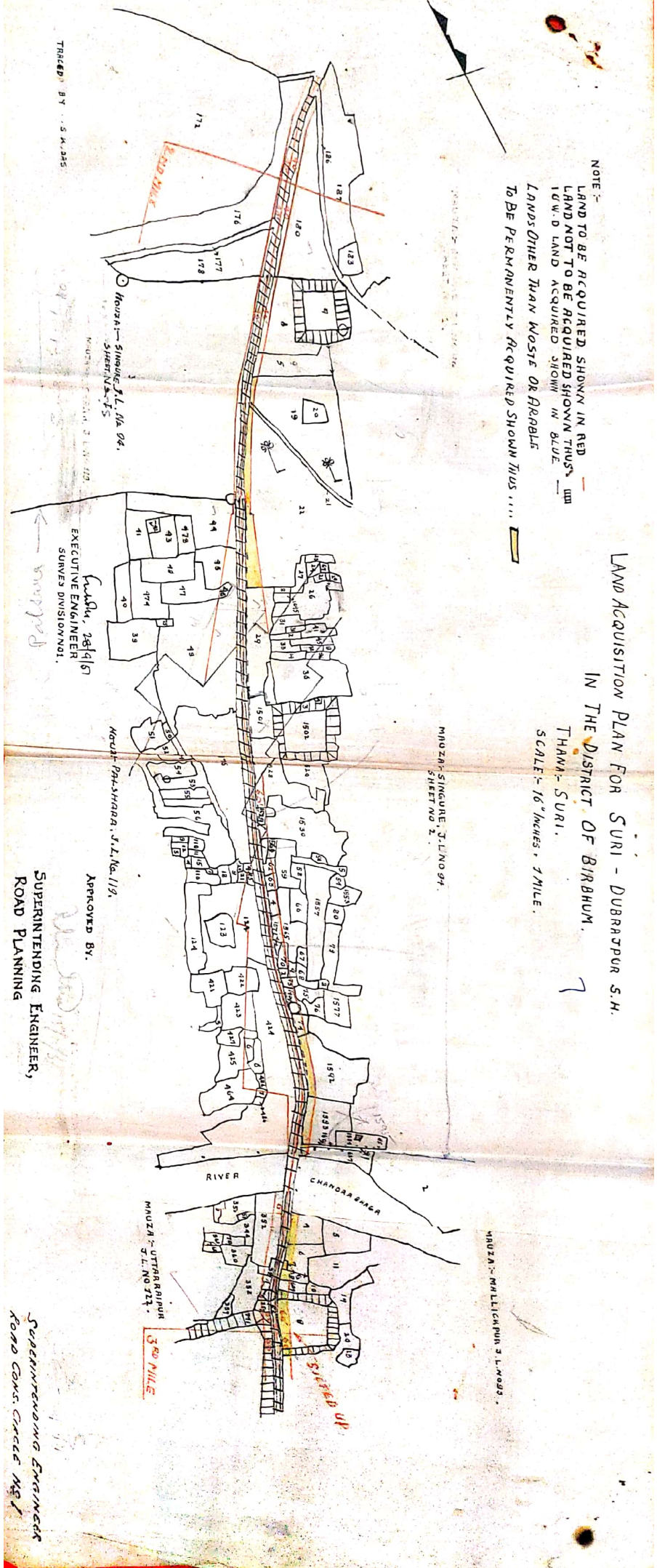
EXECUTIVE ENGINEER  
SURVEY DIVISION NO 1

APPROVED BY  
SUPERINTENDING ENGINEER,  
ROAD PLANNING

SUPERINTENDING ENGINEER  
ROAD CONSTRUCTION NO 1

NOTE -  
 LAND TO BE ACQUIRED SHOWN IN RED  
 LAND NOT TO BE ACQUIRED SHOWN THUS   
 I.C.W.D LAND ACQUIRED SHOWN IN BLUE  
 LANDS OTHER THAN MOSTE OR HIRABLE  
 TO BE PERMANENTLY ACQUIRED SHOWN THUS 

LAND ACQUISITION PLAN FOR SURI - DUBRAPPUR S.H.  
 IN THE DISTRICT OF BIRBHUM.  
 THANA - SURI.  
 SCALE - 16" INCHES = 1 MILE.



TRACKED BY S.K. DAS

MUZAN - SINGUR, J.L. No. 04.  
 SHEET NO. 45

G. B. S. S. S.  
 EXECUTIVE ENGINEER  
 SURVEY DIVISION NO. 1

MUZAN - SINGUR, J.L. No. 07.  
 SHEET NO. 2

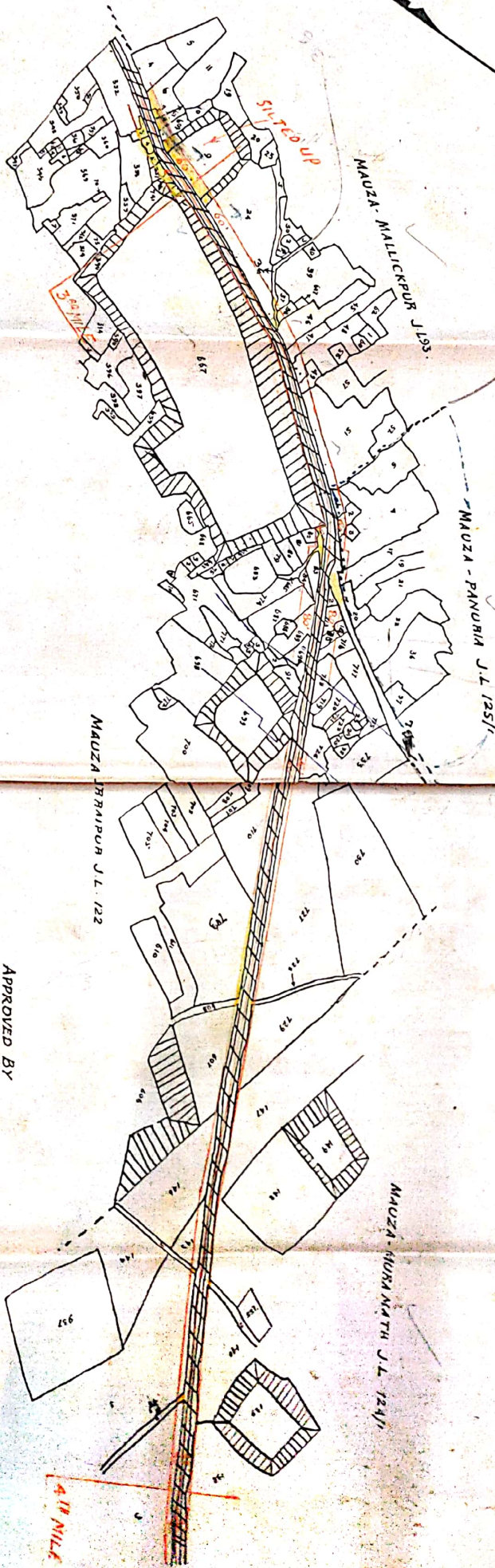
APPROVED BY  
 SUPERINTENDING ENGINEER,  
 ROAD PLANNING

SUPERINTENDING ENGINEER  
 ROAD CONSTRUCTION

MUZAN - MALLIKPUR, J.L. No. 03.

- NOTE: 1. LAND TO BE ACQUIRED SHOWN IN RED  
 2. LAND NOT TO BE ACQUIRED SHOWN IN BLUE  
 3. J & W.D. ACQUIRED LAND SHOWN THIS

LANDS OTHER THAN WASTI OR ARABLE  
 TO BE PERMANENTLY ACQUIRED SHOWN THIS . . .



AND ACQUISITION PLAN FOR SURI - DOBRAJPUR S.H.  
 IN THE DISTRICT OF BIRBHUM  
 THANA - SURI  
 SCALE 16" = 1 MILE.

TRACED BY - M. GUHA ROY

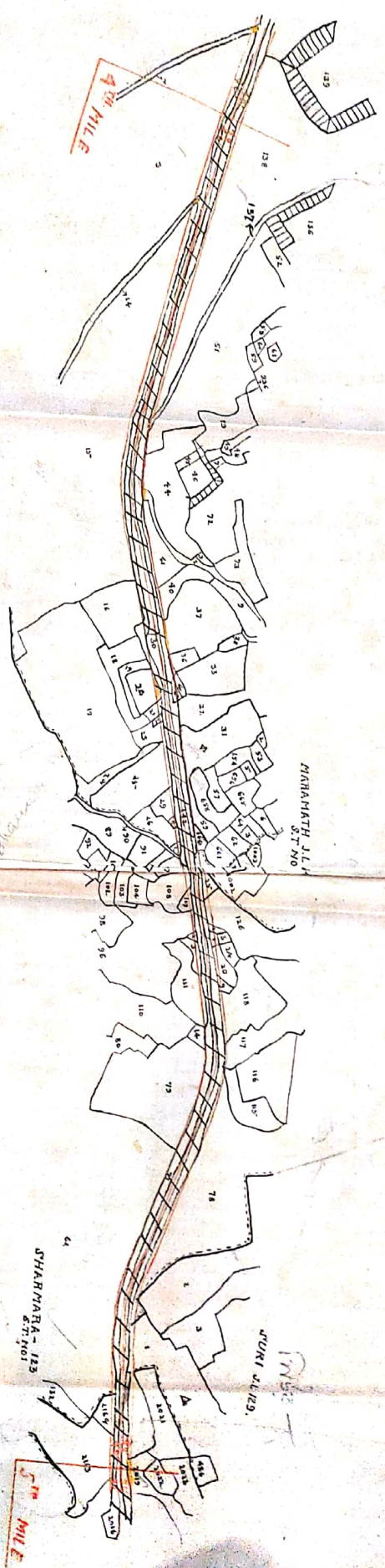
EXECUTIVE ENGINEER  
 SURVEY DIVISION NO. 1

APPROVED BY  
 SUPERINTENDING ENGINEER,  
 ROAD PLANNING

SUPERINTENDING  
 ROAD CONSTRUCTION

LAND ACQUISITION PLAN FOR SURI - DURRAYPURA S.H.  
 IN THE DISTRICT OF BIRBHUM.  
 THANA:- SURI  
 SCALE:- 1/8" INCHES = 1 MILE.

NOTE:-  
 LAND TO BE ACQUIRED SHOWN IN RED.  
 LAND NOT TO BE ACQUIRED SHOWN THUS [diagonal hatching]  
 TO BE PERMANENTLY ACQUIRED OR RABBLE [cross-hatching]



TRACED BY  
 A.K. DAS

EXECUTIVE ENGINEER  
 SURVEY DIV NO. 1

APPROVED BY  
 SUPERINTENDING ENGINEER  
 ROAD PLANNING

SUPERINTENDING ENGINEER  
 ROAD CONS. CIRCLE NO. 1

NOTE:- LAND TO BE ACQUIRED SHOWN IN RED.  
LAND NOT TO BE ACQUIRED SHOWN IN BLUE.

LANDS OTHER THAN WASTE OR ARABLE  
TO BE PERMANENTLY ACQUIRED SHOWN THUS . . .

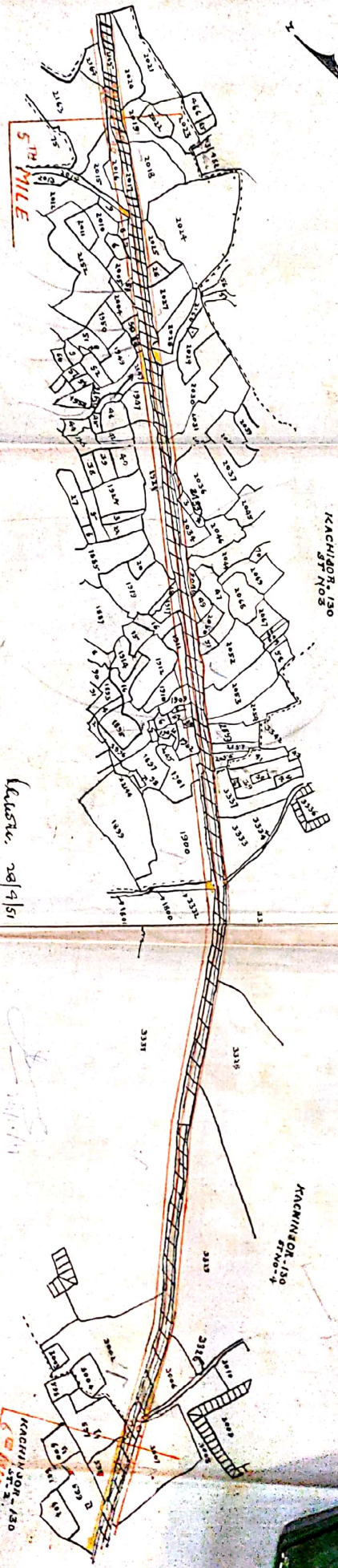
LAND ACQUISITION PLAN FOR SURI - DUBRAJPUR S.H.  
IN THE DISTRICT OF BIRBHUM,  
THAN SURT.  
SCALE - 16" = 1 MILE.

TRACED BY  
AK. DAS.

EXECUTIVE ENGINEER,  
SURVEY DIV NO. 1.

SUPERINTENDING ENGINEER  
ROAD CONS. CIRCLE NO. 1

APPROVED BY  
SUPERINTENDING ENGINEER,  
ROAD PLANNING.



KACHIDOR-130  
ST NOS

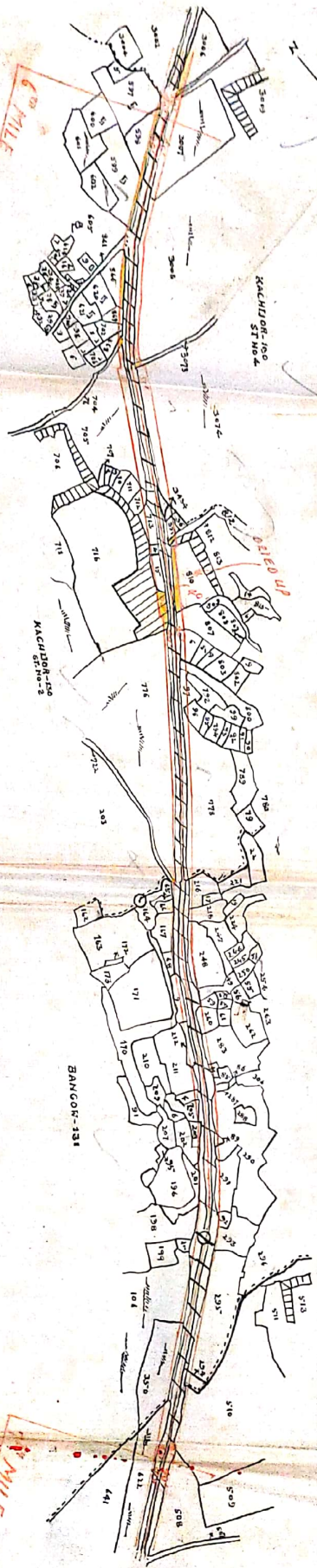
KACHIDOR-130  
ST NOS

KACHIDOR-130  
ST NOS



NOTE:  
 LAND TO BE ACQUIRED SHOWN IN RED  
 LAND NOT TO BE ACQUIRED SHOWN THUS: [Symbol]  
 LANDS OTHER THAN WASTE OR BARABLE  
 TO BE PERMANENTLY ACQUIRED SHOWN THUS: [Symbol]

LAND ACQUISITION PLAN FOR SURI-DUBRAJPUR S.H.  
 IN THE DISTRICT OF BIRBHUM,  
 THANA - SURI.  
 SCALE - 1/8" INCH = 1 MILE.



TRACED BY  
 A.R.DAS

(Laldu) 28/1/51  
 EXECUTIVE ENGINEER  
 SURVEY DIVISION, NO.1

APPROVED BY  
 SUPERINTENDING ENGINEER  
 ROAD CONSTRUCTION CIRCLE No.1  
 SUPERINTENDING ENGINEER  
 ROAD PLANNING

