

PLAN OF LAND TO BE ACQUIRED FOR PROPOSED
OF LANDS FOR HOMELESS AND LANDLESS FAMILI-
ES OF MOUZA-KANAKPUR J.L.NO-109 P.S.MURARAI-
AND DISTRICT-BIRBHUM.

SCALE:- 330' = 1"

verified and found correct
checked 5.7.76



REF:-

LAND TO BE ACQUIRED
SHOWN THUS --

SCHEDULE OF LANDS.

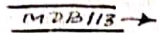

MOUZA & J.L. NO.	P. S.	DIST.	C.S. PLOT NOS.	TOTAL AREA.
KANAKPUR-109	MURARAI	BIRBHUM.	654-IN FULL.	0.23 of an acre.

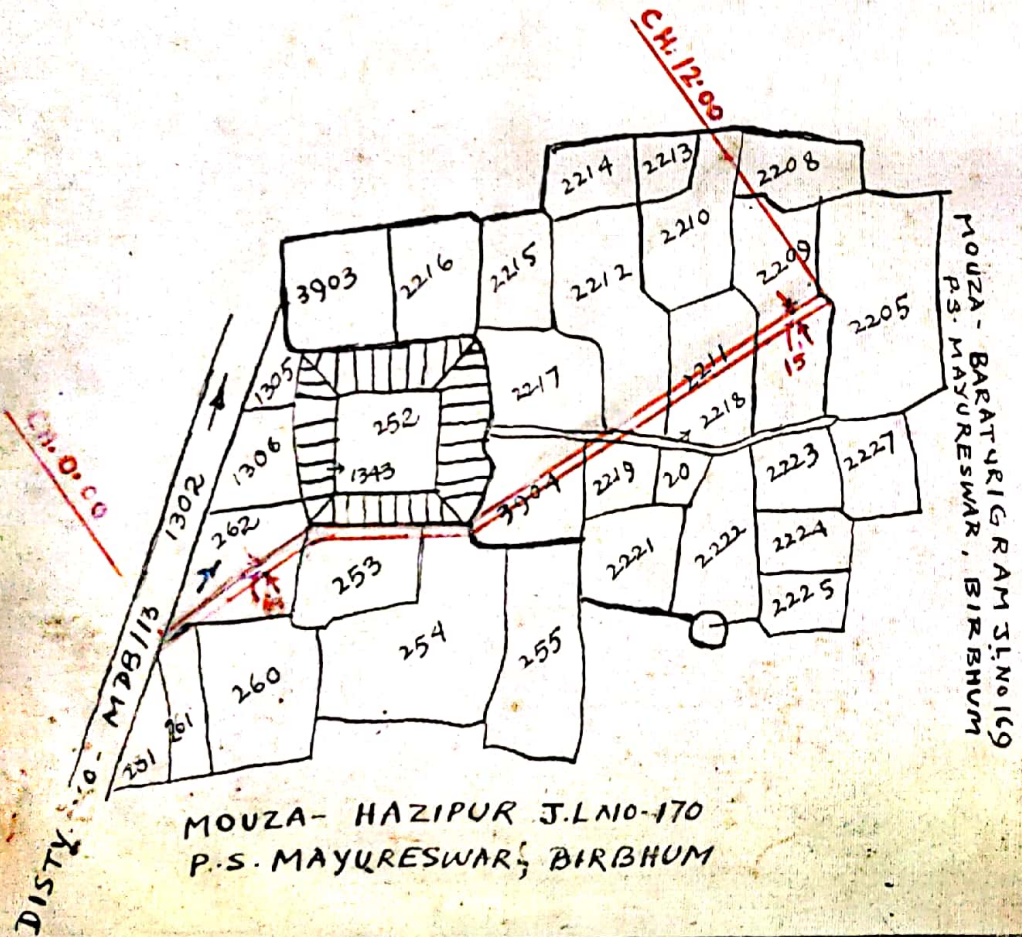
PREPARED BY: *Banerji*
31.3.76

C.K.D. BY:
Banerji
Surveyor
31.3.76

31/3/76
SPL. L.A. OFFICER,
BIRBHUM.

REFERENCES:

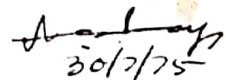

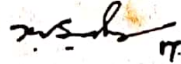
1. LAND ALREADY ACQUIRED SHOWN THUS → 
2. LAND PROPOSED TO BE ACQUIRED SHOWN THUS → 



MAYURAKSHI PROJECT

GOVT. OF WEST BENGAL.

LAND PLAN SHOWING THE LAND TO BE ACQUIRED PERMANENTLY IN MOUZA HAZIPUR J.L. NO. 170 & BARATURIGRAM J.L. NO. 169 FOR THE CONSTRUCTION OF WATER COURSE FROM CH. 000 TO CH. 1200 OFF-TAKING FROM R/B AT CH. 90.00 OF M.D.B/13

DRG. NO.	SCALE - 16" = 1 MILE	
 30/7/75 SECTIONAL OFFICER BARATURIGRAM SEC.	 27/8/75 SUB DIVISIONAL OFFICER MAYURESWAR SUBDN	 17.11.75 EXECUTIVE ENGINEER MAYURAKSHI HQRS. DIVN.

SCHEDULE OF PLOTS

SL. NO.	NAME OF MOUZA WITH J.L. NO.	P.S.	DIST.	C.S. PLOTS IN PART	AREA
1	HAZIPUR J.L. NO-170	MAYURESWAR	BIRBHUM	261, 262, 253, 254	TOTAL AREA 0.1653 HECTRE
2	BARATURIGRAM J.L. NO 169			3904, 2219, 2218 2211, 2212, 2209	