


LAND ACQUISITION PLAN FOR DURGAPUR-KHAYRASOL ROAD TO BARRA AND JAMTIRA UP TO WEST BENGAL BORDER

DISTRICTS - BIRBHUM, R.I. KHAYRASOL.

SCALE - 15 INCHES = 1 MILE.

1899-1900
Lands Taken According to Survey Maps... 1899-1900
Lands Not Yet Acquired According to Maps... 1900-1901



Collected data personally visited with the road alignment which has been
checked keeping in view the interests of local traffic consistent with the minimum
acquisition of valuable land, homestead, homestead and land proposed to be
acquired are essential for the construction/improvement of the road and cannot be avoided.

Asst. Engineer
Highway Survey Division NRI

Executive Engineer
Highway Survey Division NRI

Superintending Engineer
Dist. Highway Planning Circle

LAND ACQUISITION PLAN FOR DUBRAJPUR-KHAYRASOL ROAD TO BARRA AND JANTARA UP TO WEST BENGAL BORDER.



DISTRICT:- BIRBHUM.

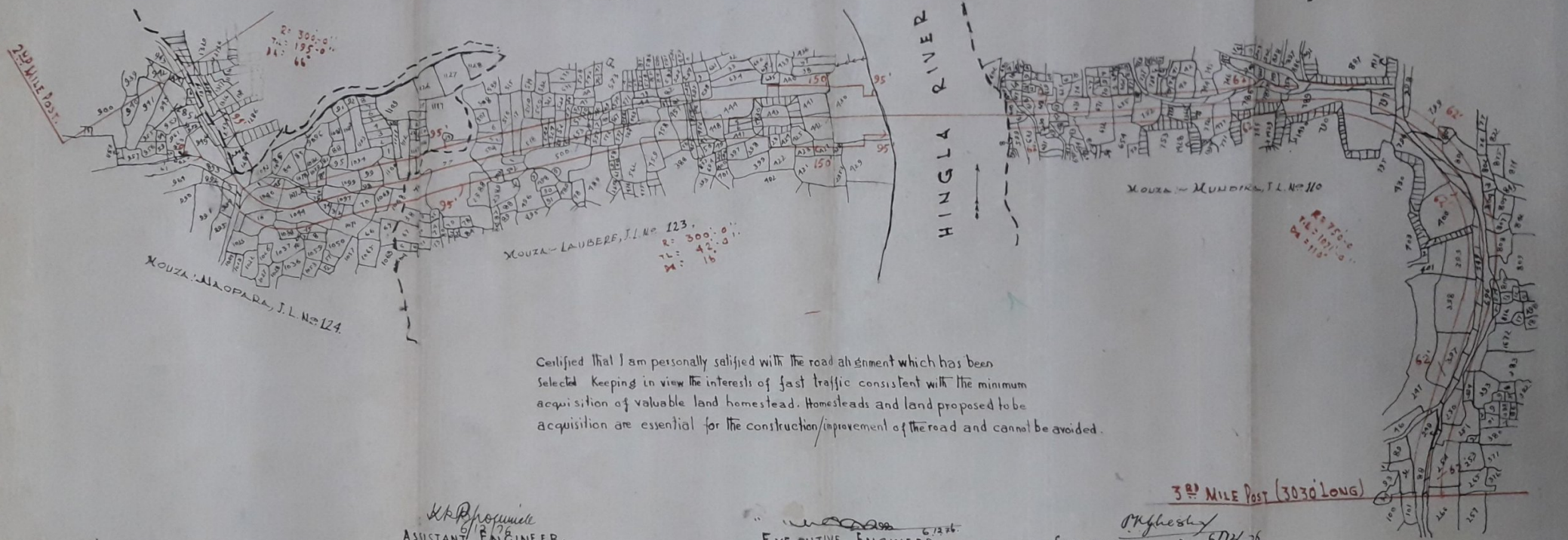
P. S. KHAYRASOL.

Scale:- 16 INCH = 1 MILE.

L.A. Case No 104/76-77

NOTES:-

LAND TO BE ACQUIRED SHOWN THUS: 
 LAND NOT TO BE ACQUIRED SHOWN THUS: 



Certified that I am personally satisfied with the road alignment which has been selected keeping in view the interests of fast traffic consistent with the minimum acquisition of valuable land homestead. Homesteads and land proposed to be acquisition are essential for the construction/improvement of the road and cannot be avoided.

K. P. Ghosh
 ASSISTANT ENGINEER
 HIGHWAY SURVEY DIVISION No 1

6/12/76
EXECUTIVE ENGINEER.
 HIGHWAY SURVEY DIVISION No 1

3rd MILE POST (3030 LONG)
6/12/76
SUPERINTENDING ENGINEER
 STATE HIGHWAY PLANNING CIRCLE

TRACED BY
 SB