
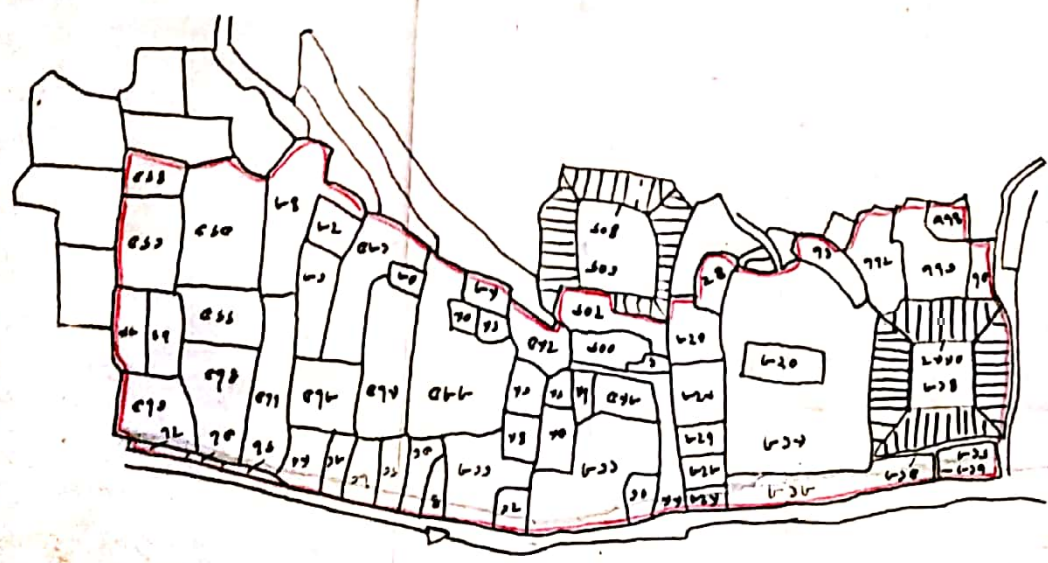


Area :- 137 (Basora).
S.L. No - 137.

Scale 16" = 1 MILE.

Proposed Plot: — 

PO Rampur
St. Bishum



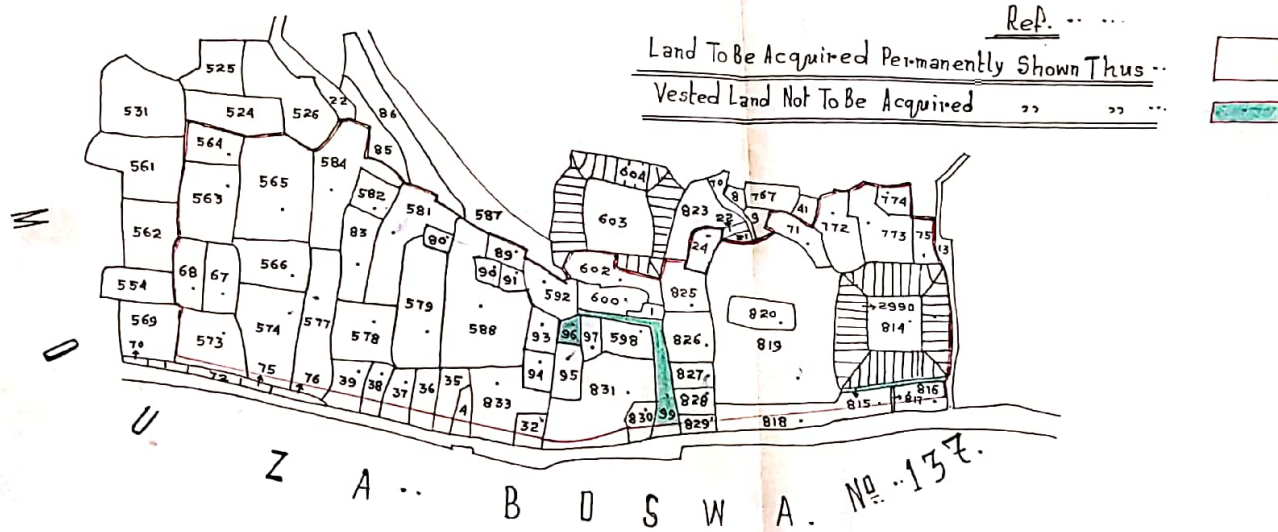
13/76

Monjinson
(L. S. Basora (Shi.))
8/3/76
Division of Survey & Gate Weaving

Traced by: S. K. M
L. R.

PLAN OF LAND TO BE ACQUIRED PERMANENTLY FOR THE 2ND UNIT OF NURSERY-CUM-GRAINAGE. IN MOUZA..BASWA. J.L. NO 137. P.S.. RAMPURHAT.

DT.. BIRBHUM. SCALE.. 330' = 1"



Schedule-Of-Lands.

<u>Mouza.</u>	<u>J.L.No</u>	<u>P.S.</u>	<u>District.</u>	<u>C.S. Plots In Parts.</u>	<u>C. S. Plot Nos. In Full.</u>	<u>Area.</u>
<u>Baswa.</u>	<u>137</u>	<u>Rampurhat.</u>	<u>Birbhum.</u>	573, 574, 577, 816, 817, 818, 829, 830, 831, 832, 833, 834, 825, 836, 837, 838 And 839.	563, 564, 565, 566, 567, 568, 578, 579, 580, 581, 582, 583, 584, 588, 589, 590, 591, 592, 593, 594, 595, 597, 598, 600, 601, 602, 771, 772, 773, 774, 775, 814, 819, 820, 824, 825, 826, 827, 828 And 814/2990.	17.265 Acres. 01. 6.9871 Hectares

CKD. BY.

S Banerji
Surveyor.
7.11.77

Prepared By.
B. Roy
2.11.77.

Spl. L. A. Collector.
Birbhum.