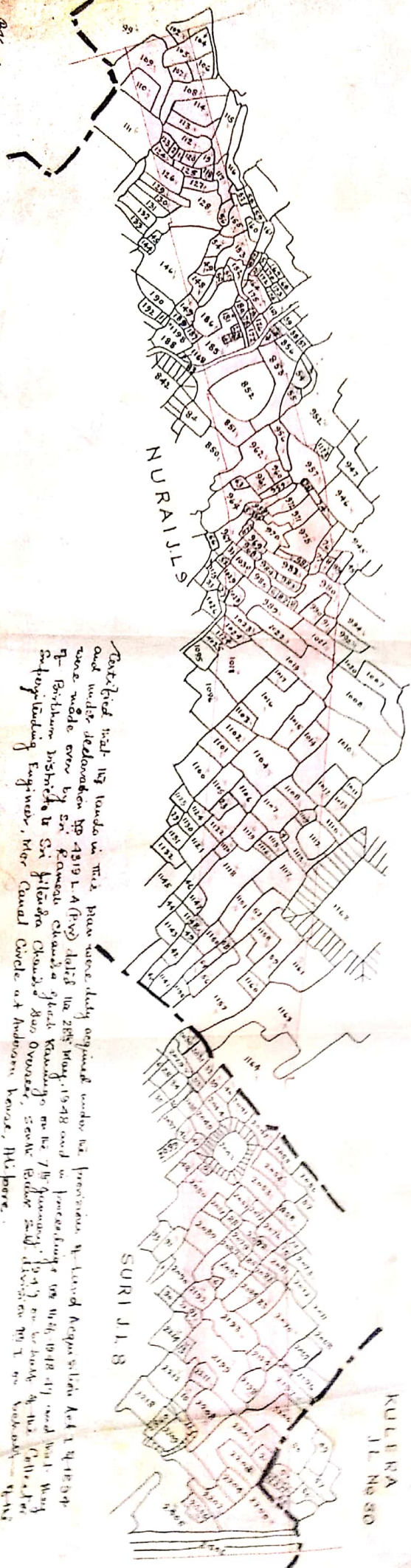


PLAN  
OF LAND ACQUIRED FOR  
THE MOR BAKRESWAR MAIN CANAL  
THANA SURI  
DISTRICT BIRBHUM  
SCALE - 330' = 1"



Okraj number  
Traced by

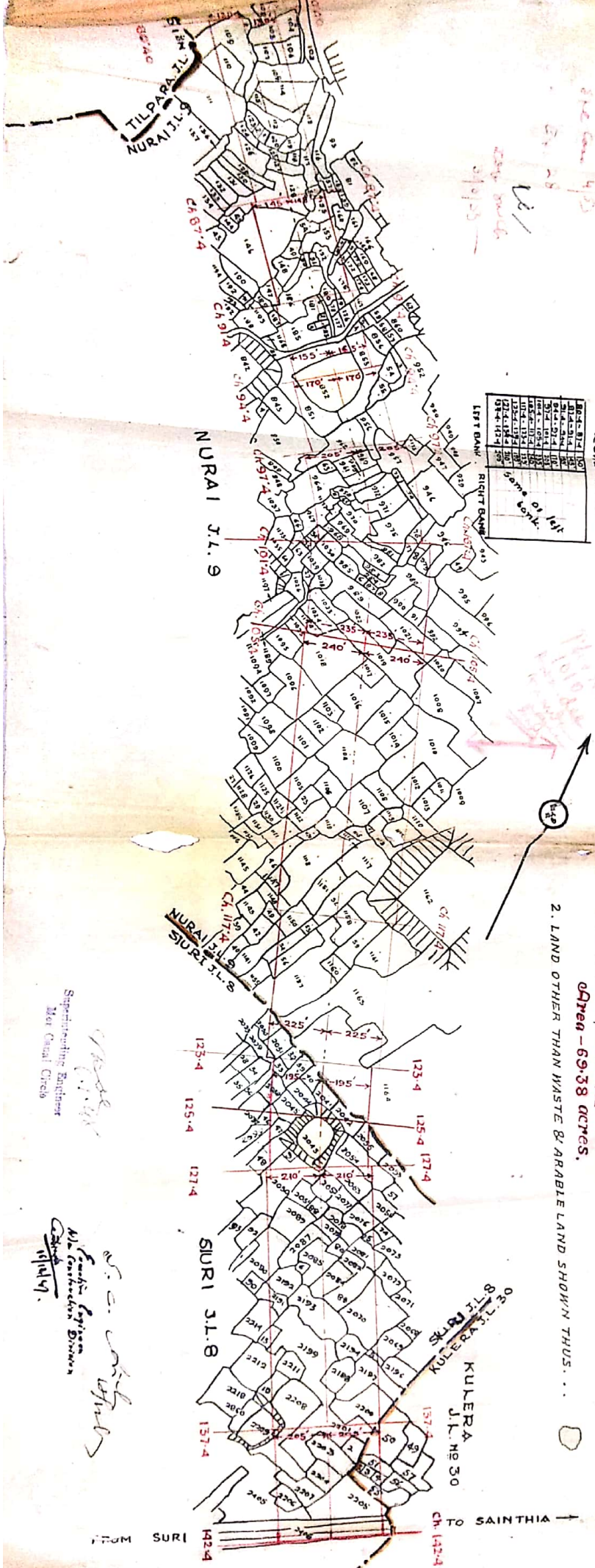
OK  
14/12/49

Traced map by lands in this place were duly original under the provisions of Land Acquisition Act 1914 and under Section 10 of 1919 L.A. (Amended) Act 1928 and in consequence of the 7th Amendment Act 1929 and the 10th Amendment Act 1931 and the 11th Amendment Act 1932 and the 12th Amendment Act 1933 and the 13th Amendment Act 1934 and the 14th Amendment Act 1935 and the 15th Amendment Act 1936 and the 16th Amendment Act 1937 and the 17th Amendment Act 1938 and the 18th Amendment Act 1939 and the 19th Amendment Act 1940 and the 20th Amendment Act 1941 and the 21st Amendment Act 1942 and the 22nd Amendment Act 1943 and the 23rd Amendment Act 1944 and the 24th Amendment Act 1945 and the 25th Amendment Act 1946 and the 26th Amendment Act 1947 and the 27th Amendment Act 1948 and the 28th Amendment Act 1949 and the 29th Amendment Act 1950 and the 30th Amendment Act 1951 and the 31st Amendment Act 1952 and the 32nd Amendment Act 1953 and the 33rd Amendment Act 1954 and the 34th Amendment Act 1955 and the 35th Amendment Act 1956 and the 36th Amendment Act 1957 and the 37th Amendment Act 1958 and the 38th Amendment Act 1959 and the 39th Amendment Act 1960 and the 40th Amendment Act 1961 and the 41st Amendment Act 1962 and the 42nd Amendment Act 1963 and the 43rd Amendment Act 1964 and the 44th Amendment Act 1965 and the 45th Amendment Act 1966 and the 46th Amendment Act 1967 and the 47th Amendment Act 1968 and the 48th Amendment Act 1969 and the 49th Amendment Act 1970 and the 50th Amendment Act 1971 and the 51st Amendment Act 1972 and the 52nd Amendment Act 1973 and the 53rd Amendment Act 1974 and the 54th Amendment Act 1975 and the 55th Amendment Act 1976 and the 56th Amendment Act 1977 and the 57th Amendment Act 1978 and the 58th Amendment Act 1979 and the 59th Amendment Act 1980 and the 60th Amendment Act 1981 and the 61st Amendment Act 1982 and the 62nd Amendment Act 1983 and the 63rd Amendment Act 1984 and the 64th Amendment Act 1985 and the 65th Amendment Act 1986 and the 66th Amendment Act 1987 and the 67th Amendment Act 1988 and the 68th Amendment Act 1989 and the 69th Amendment Act 1990 and the 70th Amendment Act 1991 and the 71st Amendment Act 1992 and the 72nd Amendment Act 1993 and the 73rd Amendment Act 1994 and the 74th Amendment Act 1995 and the 75th Amendment Act 1996 and the 76th Amendment Act 1997 and the 77th Amendment Act 1998 and the 78th Amendment Act 1999 and the 79th Amendment Act 2000 and the 80th Amendment Act 2001 and the 81st Amendment Act 2002 and the 82nd Amendment Act 2003 and the 83rd Amendment Act 2004 and the 84th Amendment Act 2005 and the 85th Amendment Act 2006 and the 86th Amendment Act 2007 and the 87th Amendment Act 2008 and the 88th Amendment Act 2009 and the 89th Amendment Act 2010 and the 90th Amendment Act 2011 and the 91st Amendment Act 2012 and the 92nd Amendment Act 2013 and the 93rd Amendment Act 2014 and the 94th Amendment Act 2015 and the 95th Amendment Act 2016 and the 96th Amendment Act 2017 and the 97th Amendment Act 2018 and the 98th Amendment Act 2019 and the 99th Amendment Act 2020 and the 100th Amendment Act 2021.

Spl. Secy. Collector  
Birbhum. Bardhaman. Murshidabad

Birbhum

Acquired land shown in red ink



MOR BAKTIWAR MAI ANAI  
 Land 26/6  
 Showing the Land to be Acquired Immediately from Ch. 80-4 to Ch. 42-4  
 Lat. 28  
 Long. 75  
 Lat. 28  
 Long. 75

- NEED CE:
1. Land to be Acquired :-
  2. LAND OTHER THAN WASTE & ARABLE LAND SHOWN THUS...

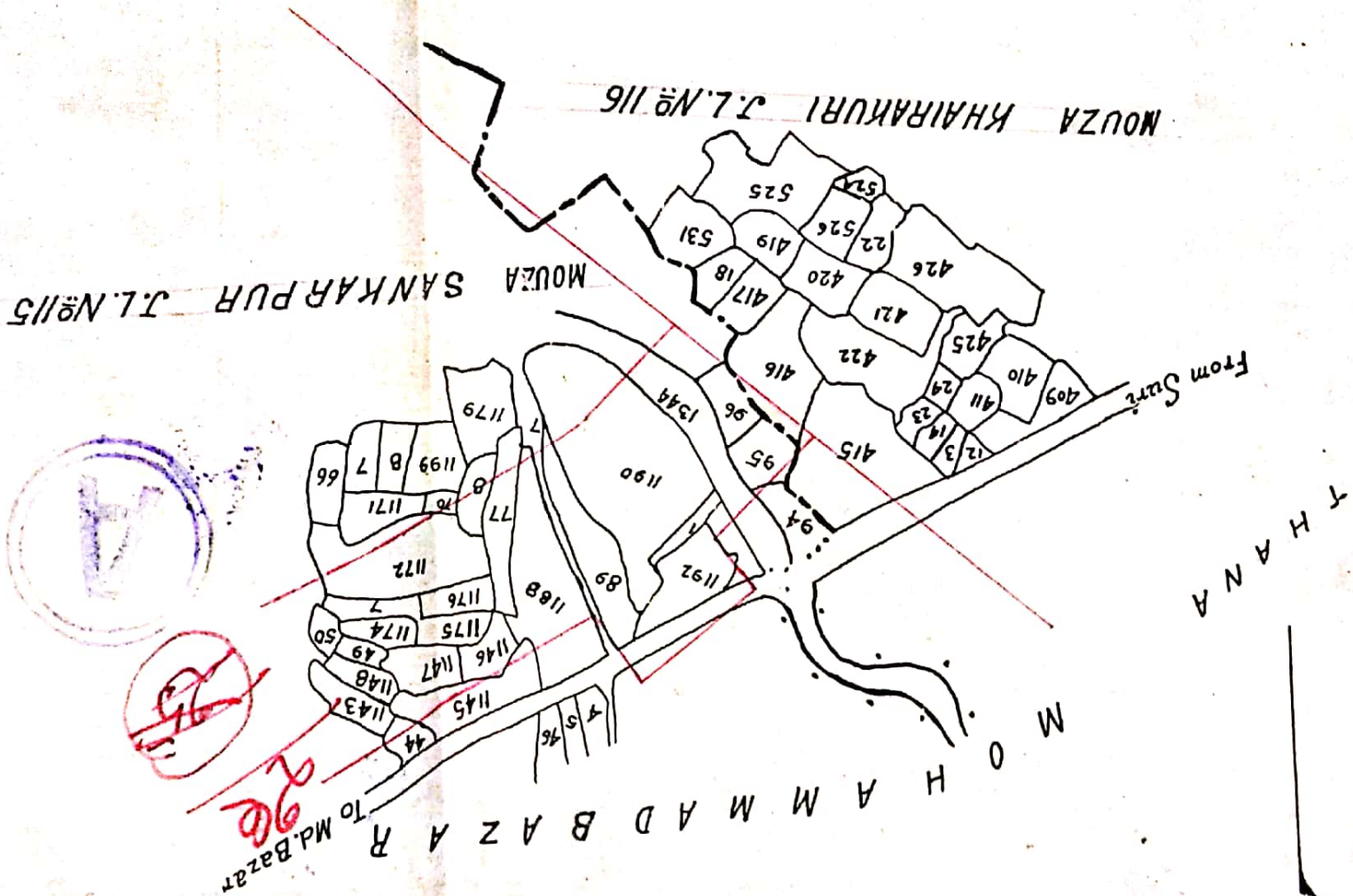
Area - 69.38 ACRES.

Superintending Engineer  
 Mad. Canal Circle

W. S. Srinivas  
 A. S. Srinivas  
 19/4/47

CKD by  
Rajesh  
KSO.  
31.3.48

Traced by  
B. S. S. 15.3.48



PLAN  
SHOWING LANDS PROPOSED TO BE ACQUIRED FOR  
THE MOR-DWARKA MAIN CANAL  
(NOT INCORPORATED IN THE MAIN NOTIFICATION)

Scale :- 330' = 1 inch

Land proposed to be Acquired shown thus □

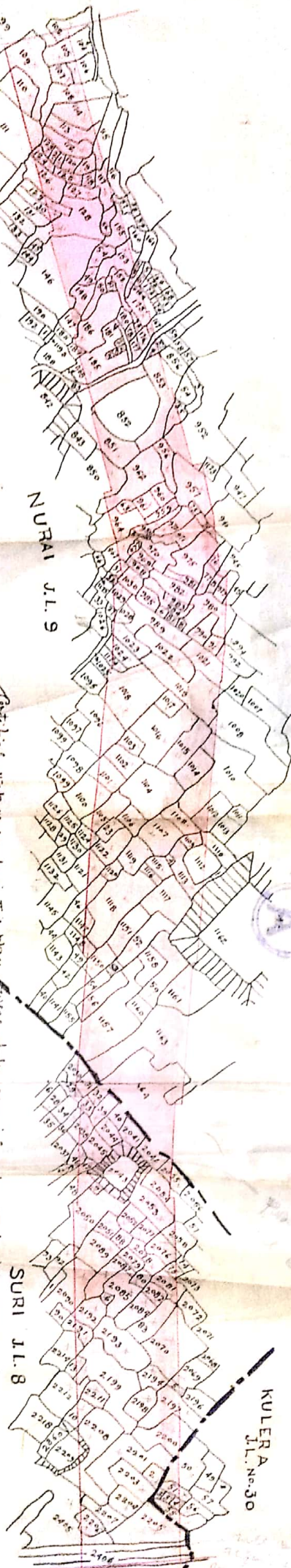
Notified and Acquired Land shown thus

5

PLAN  
OF LAND ACQUIRED FOR  
THE MOR BAKRESWAR MAIN CANAL

THANA SURI  
DISTRICT BIRBHUM  
SCALE - 1" = 330' - 1"

Acquired land shown in red wash



Checked that the lands in this plan have been duly registered under the provisions of Land Acquisition Act 1951 and under Section 49 of the Act of 1951. The 1st May 1948 and in proceedings No. 148 of 1948 and that the lands were made over by Sri Kamesh Chandra Ghosh Karmay on the 15th January 1949 on behalf of the Collector of Birbhum District to Sri Pradyumna Chandra Das, Officer Senior Surveyor, Birbhum District. The 1st May 1948 and in proceedings No. 148 of 1948 and that the lands were made over by Sri Kamesh Chandra Ghosh Karmay on the 15th January 1949 on behalf of the Collector of Birbhum District to Sri Pradyumna Chandra Das, Officer Senior Surveyor, Birbhum District.

Checked by  
S. R. Ghosh  
1/1/1949  
K.S.

Sd/-  
S. R. Ghosh  
S. R. Collector  
Birbhum District - Munshabad.

Collector  
Birbhum.