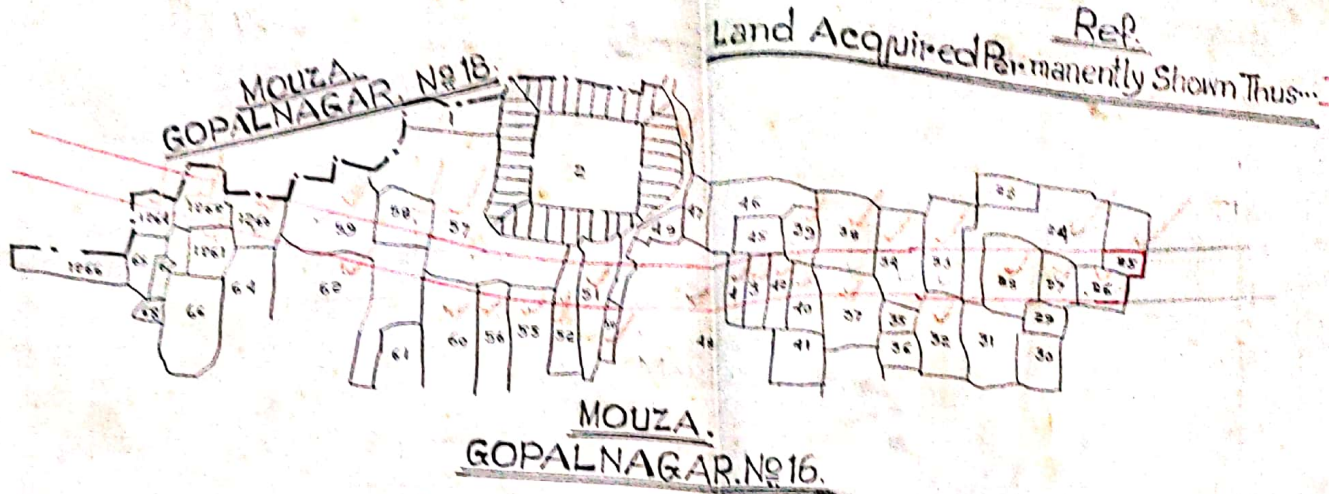


OF LAND ACQUIRED PERMANENTLY FOR THE CONSTRUCTION OF
BAHRESWAR KOPAI BRANCH CANAL IN CONNECTION WITH MAYURAKSHI
RESERVOIR PROJECT. IN MOUZA KASHBA. NO 16. THANA BOLPUR.
DT. BIRBHUM
Scale - 16 Miles.



Schedule-Of-Lands.

<u>Mouza.</u>	<u>J.L.No</u>	<u>Thana.</u>	<u>District.</u>	<u>c. s. plot Nos. In part.</u>	<u>Area.</u>
<u>Kashba.</u>	<u>16.</u>	<u>Bolpur.</u>	<u>Birbhum.</u>	3, 24, 25, 26, 27, 28, 32, 33, 34, 37, 38, 39, 40, 42, 43, 44, 48, 50, 51, 53, 55, 56, 57, 58, 59, 60, 65, 1260, 1261 1262 And 1264	<u>55.57 Acres</u>

Certified that the lands in this Plan were duly acquired under the provisions of the West Bengal Land (Requisition and Acquisition) Act II of 1948, and under Notice No 7073 (L.A. 104) dated the 10th April, 1953, published at Page No 1262-63, Part I of the Calcutta Gazette of the 23rd day of April, 1953, and in Proceedings No 16/53 and under Section 17(a) of the act. They have vested absolutely in the Irrigation and Waterways Directorate of the State Government from the 23rd day of April, 1953.

CKD.BY.

By.

SPL. L. A. OFFICER

Collector

PLAN

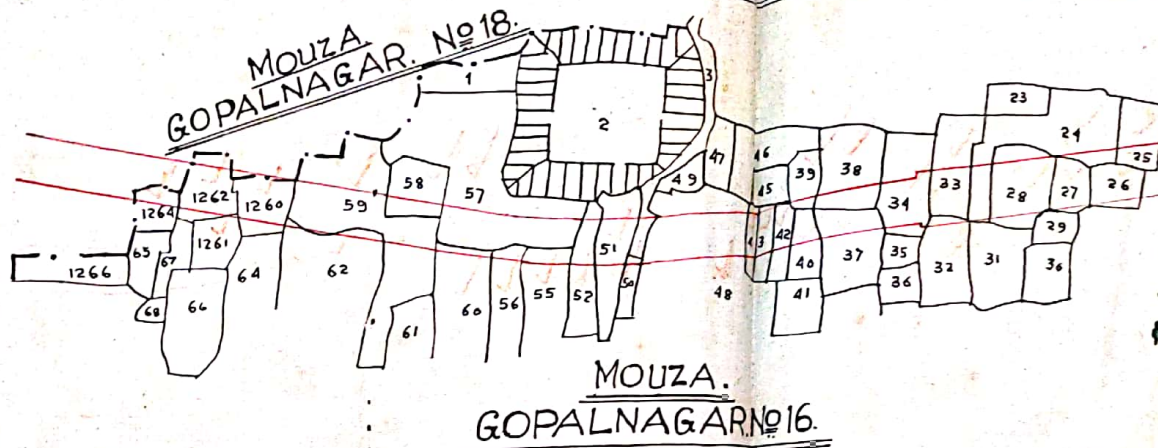
OF LAND ACQUIRED PERMANENTLY FOR THE CONSTRUCTION OF
BAKRESWAR KOPAI BRANCH CANAL IN CONNECTION WITH MAYURAKSHI
RESERVOIR PROJECT. IN MOUZA. KASHBA. NO. 16. THANA. BOLPUR.

DT. BIRBHUM.

Scale. 16" Mile.



Ref
Land Acquired Permanently Shown Thus



Schedule-Of-Lands.

<u>Mouza.</u>	<u>J.L. No.</u>	<u>Thana.</u>	<u>District.</u>	<u>c. s. plot Nos. In part.</u>	<u>Area.</u>
<u>Kashba.</u>	<u>16.</u>	<u>Bolpur.</u>	<u>Birbhum.</u>	3, 24, 25, 26, 27, 28, 32, 33, 34, 37, 38, 39, 40, 42, 43, 44, 48, 50, 51, 52, 53, 56, 57, 58, 59, 60, 62, 1260, 1262, 1262 And 1264.	5.57 Acres

Certified that the lands in this Plan were duly acquired under the Provisions of the West Bengal Land (Requisition And Acquisition) Act II of 1948, and under Notice No 7276.L.A. (PW) dated the 10th April, 1953. Published at Page No 1262-63. Part I of the Calcutta Gazette of the 23rd day of April, 1953, and in Proceedings No 16/53-54, and under Section 4 (1) of the act. They have vested absolutely in the Irrigation And Waterways Director of the State Government from the 23rd day of April, 1953.

CKD. BT.

S. L. A. Officer

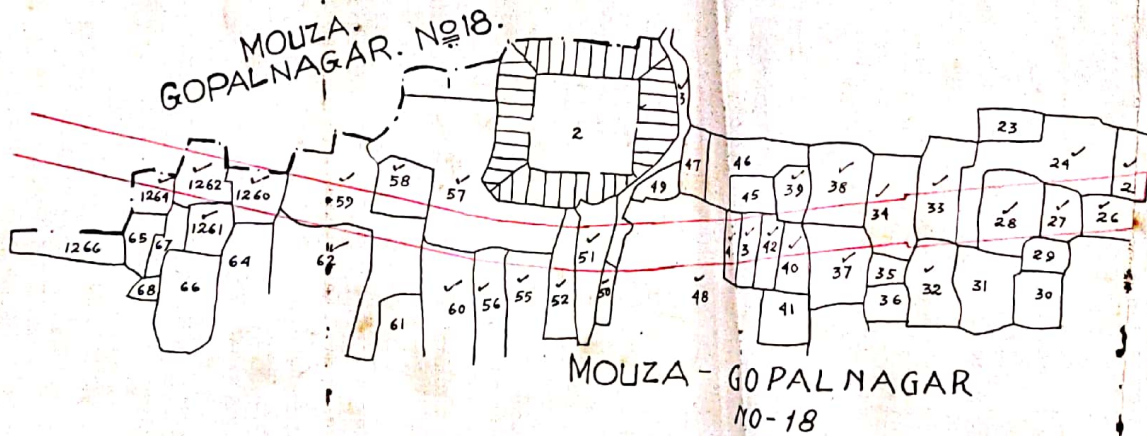
Traced by
 B.K. 100

PLAN

OF LAND ACQUIRED PERMANENTLY FOR THE CONSTRUCTION OF BAKRESWAR KOPAI
BRANCH CANAL IN CONNECTION WITH MAJURAKSHI RESERVOIR PROJECT
IN MOUZA - KASBA NO-16. THANA - BOLPUR.

DT- BIRBHUM.

SCALE:-16"= 1 MILE.



<u>Mouza</u>	<u>J.L.No</u>	<u>Thana</u>	<u>District</u>	<u>C.S. Plot Nos in part</u>	<u>Area.</u>
✓ <u>Kasba.</u>	✓ <u>16.</u>	<u>Bolpur.</u>	<u>Bolpur.</u>	5, 6, 7, 8, 9, 10, 11, 12, 13, 14, 15, 16, 17, 18, 19, 20, 21, 22, 23, 24, 25, 26, 27, 28, 29, 30, 31, 32, 33, 34, 35, 36, 37, 38, 39, 40, 41, 42, 43, 44, 45, 46, 47, 48, 49, 50, 51, 52, 53, 54, 55, 56, 57, 58, 59, 60, 61, 62, 63, 64, 65, 66, 67, 68	✓ 5.57 Acres.

CERTIFIED THAT THE LANDS IN THE PLAN WERE DULY ACQUIRED UNDER THE PROVISIONS OF WEST BENGAL LAND ACQUISITION AND ACQUISITION ACT-II OF 1952 AND UNDER NOTICE NO- 7216 L.A. (P.W) DATED THE 10 APRIL 1953. PUBLISHED AT PAGE NO- 7216-63 PART-I OF THE CALCUTTA GAZETTE OF THE 21 APRIL OF APRIL 1953 AND IN PROCEEDINGS NO- 16/53 S.I. (P.W) UNDER SECTION 4(b) OF THE ACT THEY WERE TRANSFERRED SOLELY IN THE IRRIGATION AND WATERWAYS DIRECTORATE OF THE STATE GOVT. FROM THE 28th DAY OF APRIL 1953.

T. BY: *[Signature]*

CKD. BY:

SO. A COLLECTOR
BIRBHUM.