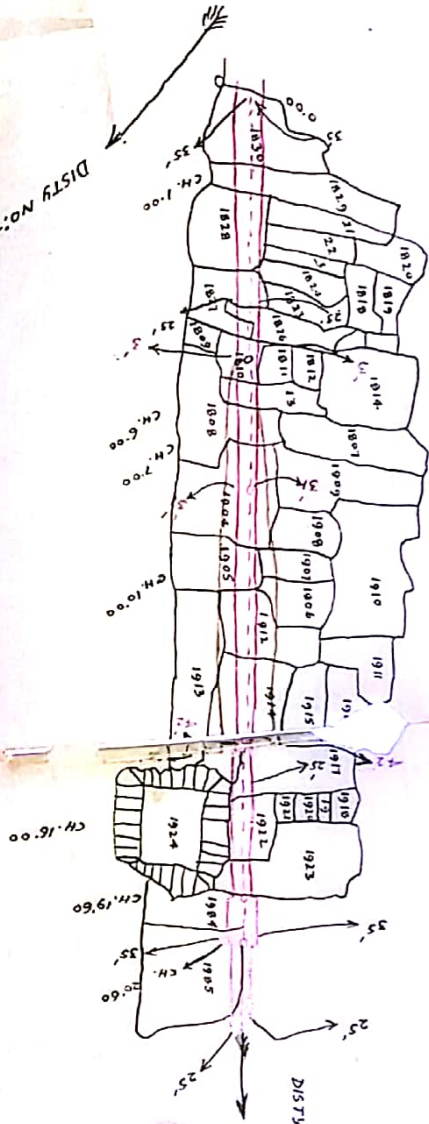


ICT P.S.
 SHUM. MAYURESWAR KA.

References:-
 1. LAND TO BE ACQUIRED TEMPORARY:-

--- DEPTH OF CUTTING :-
 BOUNDARY OF PERMANENT ACQUIRED LAND :-
 EXTENDED WIDTH IN INK MARK
 FROM CH. 6.00 TO 10.00 = 3' TO 31' IN EACH SIDE.
 FROM CH. 10.00 TO 16.00 = 31' TO 91' IN EACH SIDE.



P.S. - MAYURESWAR
 MAUZA - KAMARUANI
 J.L. NO-100

SD/- S.R. RISHWA. 2/3/52
 SUB-DIVISIONAL OFFICER, KIRKATTIOM.

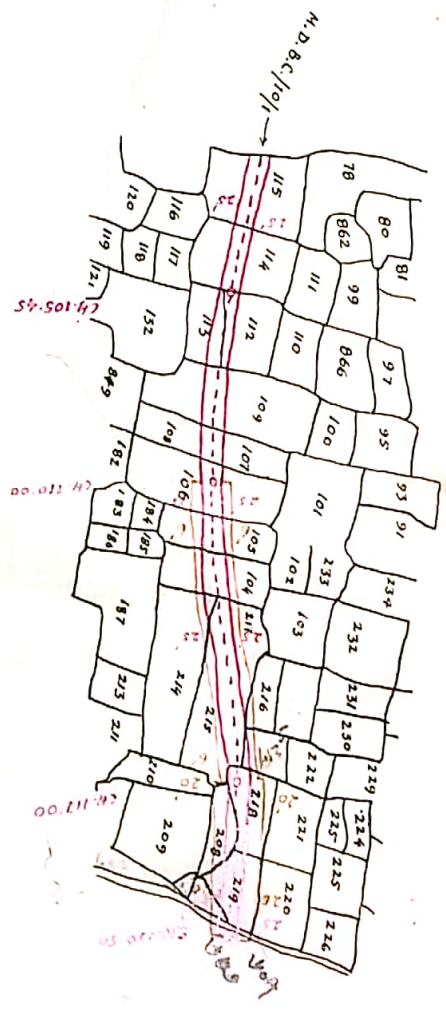
TRACE D BY. Dr. Sata Kouda
 8/31/55

Pf.	MOUZA	T.I. No	PART PLOT	AREA
BIRBHUM	MAYURESWAR	RADHANAGAR	133	106, 103, 104, 214, 215, 216, 217, 218, 208, 219

References:-
Land to be Acquired Temporary:-

1. BOUNDARY OF LAND TO BE ACQUIRED TEMPORARILY BY FOR 1' DEPTH OF CUTTING:-
2. BOUNDARY OF PERMANENT ACQUIRED LAND:-
3. EXTENDED WIDTH ARE GIVEN IN YELLOW MARK FROM CH. 110 TO 117 = 6' IN EACH SIDE. FROM CH. 117 TO 120 = 20' IN EACH SIDE.

MOUZA - RADHANAGAR
D.L. NO. 133
P.S. - MAYURESWAR
DIST. - BIRBHUM.



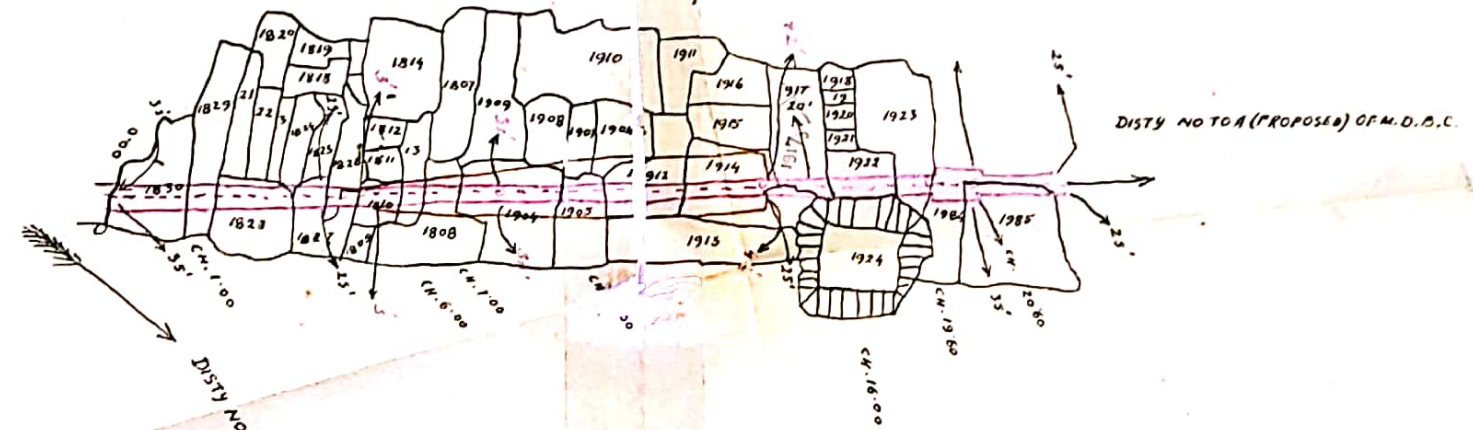
SD/- S. R. BISWAS
2/3/52
SUB-DIVISIONAL OFFICER (REGISTRATION).

OF LANDS.

P.S.	MOUZA	J.L. NO.	PART PLOT.	AREA IN ACRES.
AYURESWAR	KAMARHATI	100	1810, 1813, 1808, 1904, 1905, 1906, 1907, 1908, 1911, 1914, 1913.	1' 31 1/2

ALL RIGHTS RESERVED BY THE GOVT. OF INDIA.
 RIGHTS ACQUIRED TEMPORARILY: -

P.S. - MAYURESWAR
 MOUZA - KAMARHATI
 J.L. NO-100



BOUNDARY OF LAND TO BE ACQUIRED TEMPORARILY FOR 1' DEPTH OF CUTTING :-

WIDTH OF PERMANENT ACQUIRED LAND :-
 WIDTHS ARE GIVEN IN INK MARK { FROM CH. 6'00 TO 10'00 = 3' TO 31' IN EACH SIDE,
 FROM CH. 10'00 TO 16'00 = 31' TO 42' IN EACH SIDE.

Sd/- S. R. BISWAS. (IRRIGATION).
 23/5/52
 SUB-DIVISIONAL OFFICER.

TRACED BY:
 S. R. SANA CHOWDHURY.
 7. 3. 52