Case no
R1/54-55

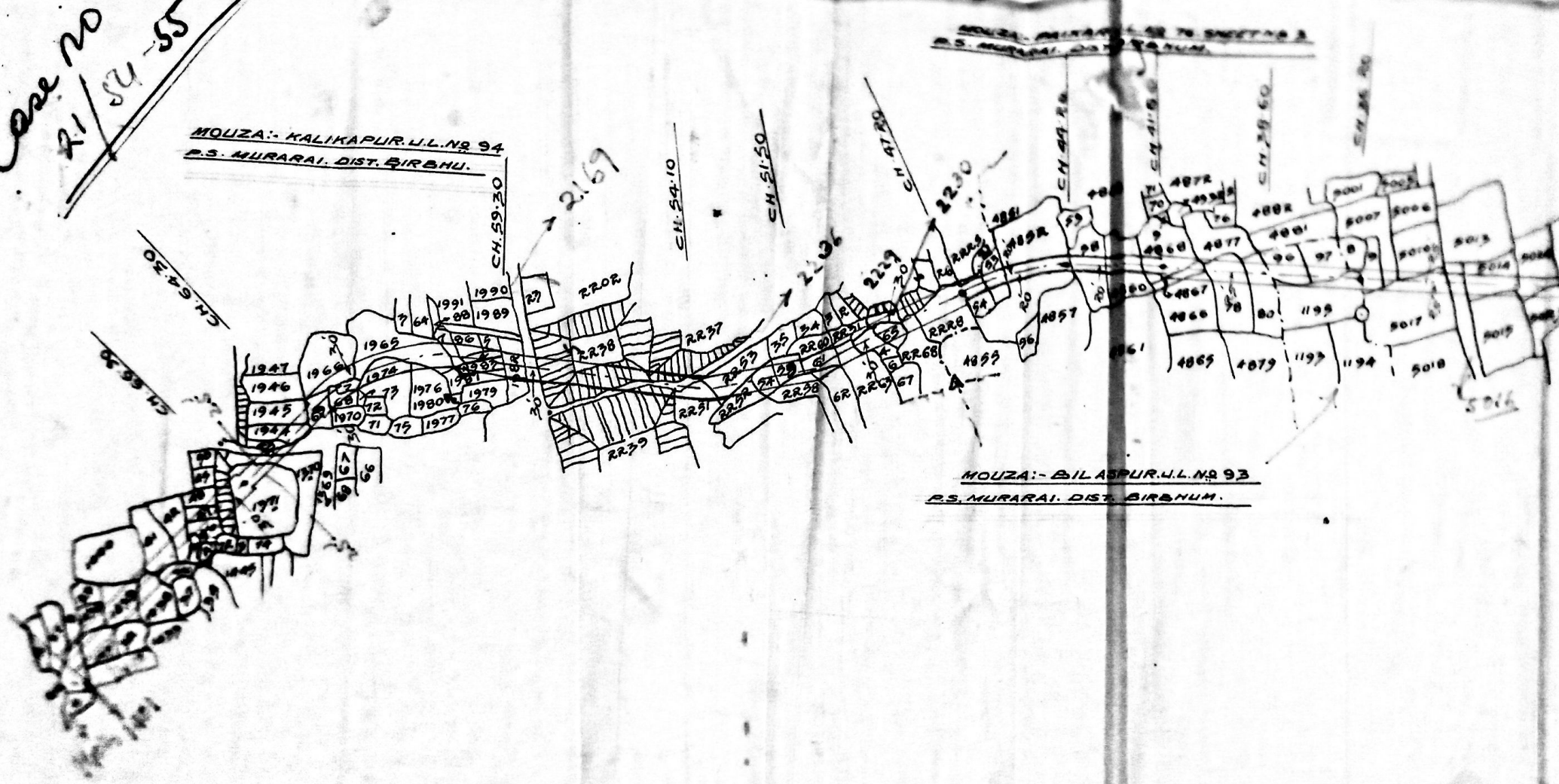

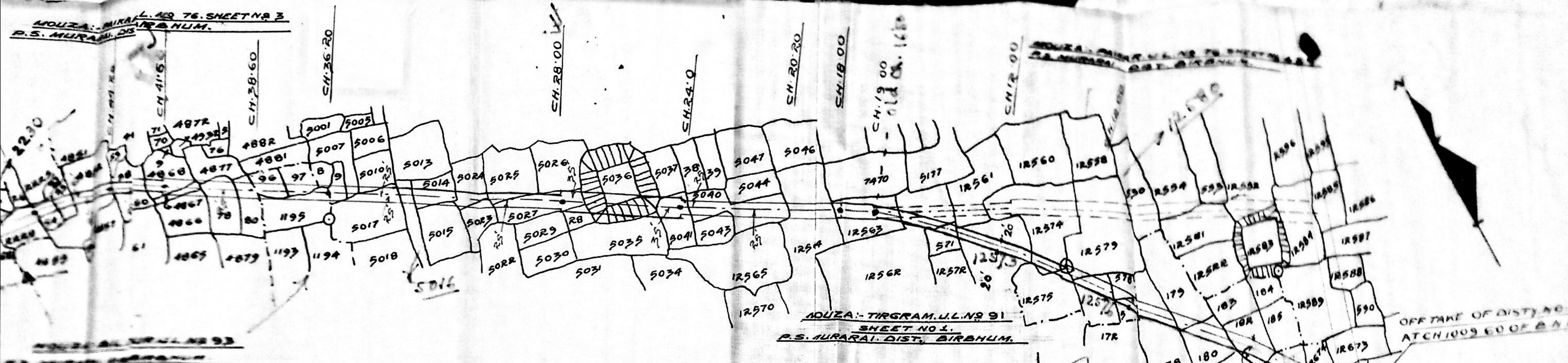

REFERENCES:-

1. MOUZA BOUNDARY SHOWN THUS.
2. LAND ALREADY ACQUIRED PERMANENTLY.
3. LAND PROPOSED TO BE ACQUIRED PERMANENTLY.
4. LAND TO BE AQUIRED PERMANENTLY.

R&A
L.A.Case No 101/52-53

As per T.O. No 3232 dt 8-5-54. & to be excluded from the proposal as requested in T.O. No 6591 dt 18-9-54.

MAYURAKSHI PROJECT.

REVISED LAND PLAN FOR PERMANENT ACQUISTION OF LAND FOR DISTY NO 11 OF B.N.M.C.

(FROM CH. 0·00 TO 19·00) 73·00

DRG. NO 4		SCALE:- 330' = 1"
CHECKED BY:- [signature]		
TRACED BY:- [signature] 2/12/56	Sd/- SUB DIVISIONAL OFFICER, RAMPURHAT IRRIGATION SUB-DIVISION	Sd/ K.D. GANGULY 15·9·54 EXECUTIVE ENGINEER. MAYURAKSHI IRRIGATION DIVN. RAMPURHAT. BIRBHUM.

TRUE COPY

[signature]

E.E.
M.I. DVN

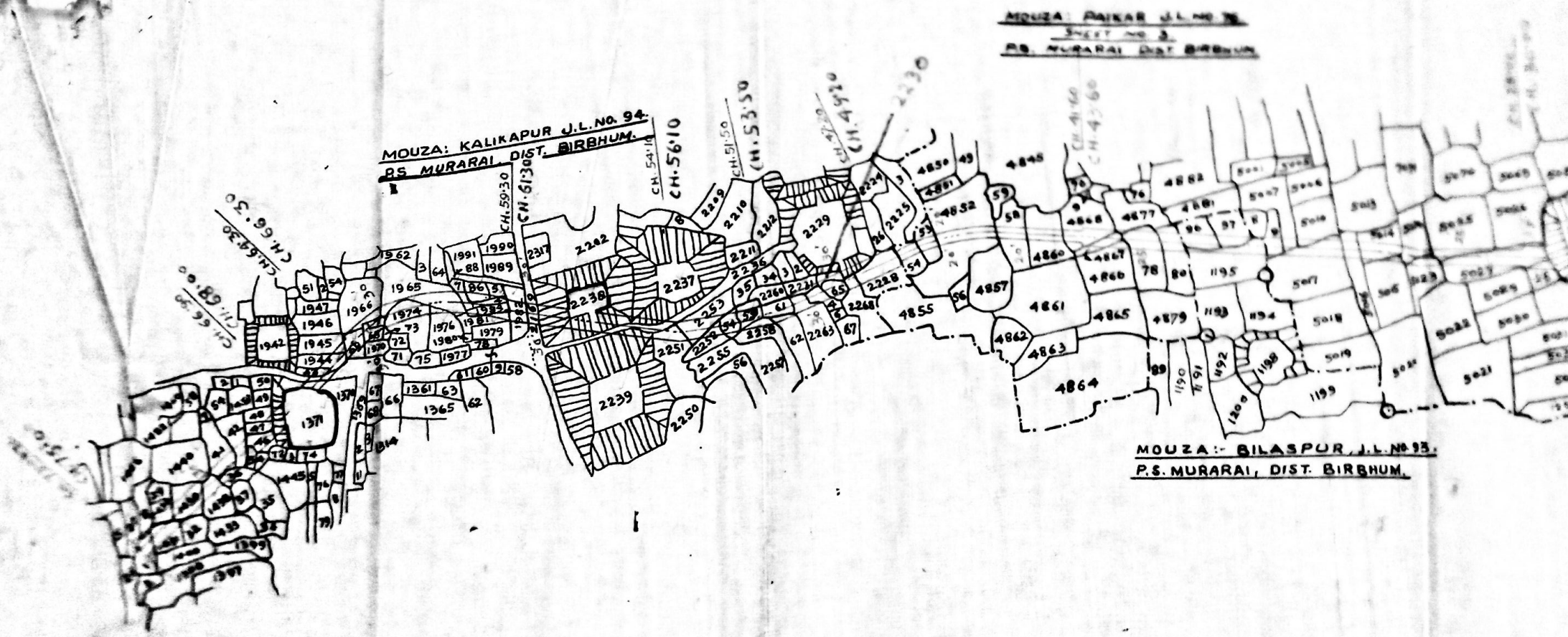

NOTE:-

1. THIS DRAWING SUPERSEEDS THE PLAN NO. M.I. DVN./LP/A/81 PROPOSAL SUBMITTED TO COLLECTOR VIDE E.E. M.I. DVN'S NO. 3233 DT. 8.5.54.
2. THIS DRAWING SUPERSEEDS THE PLAN NO. M.I. DVN./LP/A/102 PROPOSAL SUBMITTED TO COLLECTOR VIDE E.E. M.I. DVN'S NO. 6591 DT. 18.9.54
3. THIS DRAWING SUPERSEEDS THE PLAN NO. M.I. DVN./LP/A/81, PROPOSAL SUBMITTED TO COLLECTOR VIDE E.E. M.I. DVN'S NO. 5560 DT. 11.8.55

REFERENCES:-

1. MOUZA BOUNDARY SHOWN THUS ....
2. LAND TO BE ACQUIRED PERMANENTL
3. LAND ALREADY ACQUIRED SHOWN TH

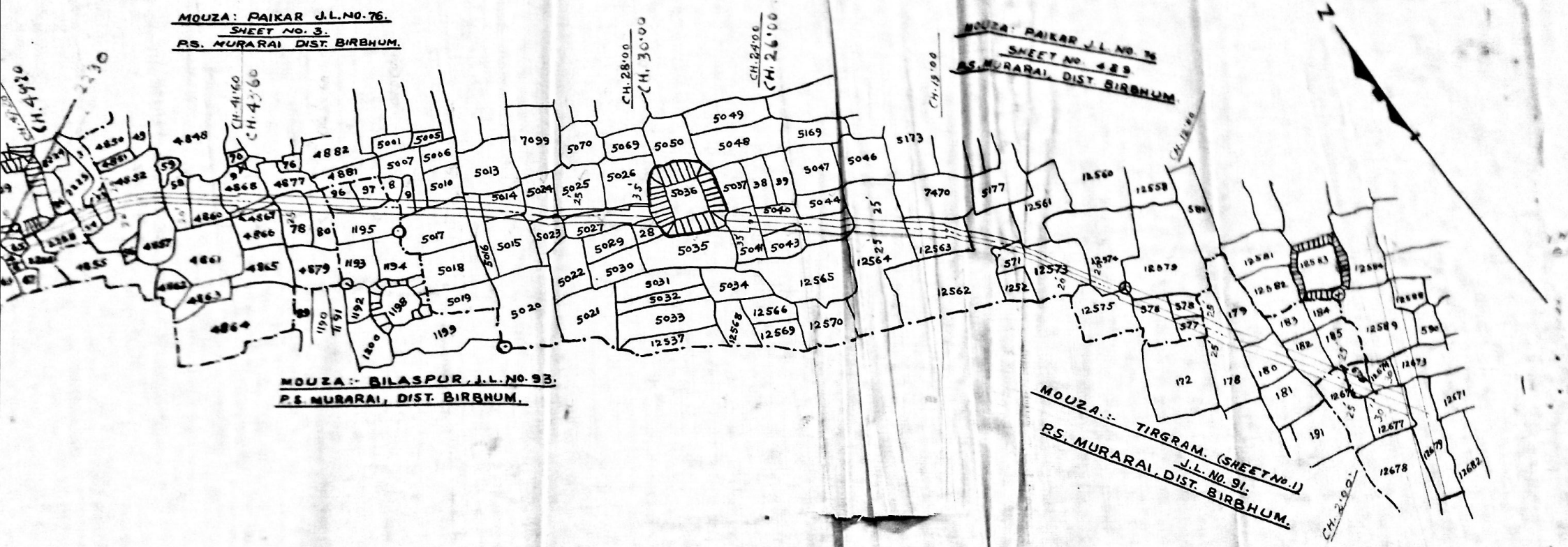

REFERENCES.

1. MOUZA BOUNDARY SHOWN THUS .... ~·~·~·~
2. LAND TO BE ACQUIRED PERMANENTLY SHOWN THUS ...
3. LAND ALREADY ACQUIRED SHOWN THUS ... ...

MAYURAKSHI PROJECT.

REVISED CONSOLIDATED LAND ACQUISITION PLAN FOR DISTY. NO. II OF B.N.M.C.

D R G. NO.	SCALE:- 330'=1"
TRACED BY:-	
CHECKED BY:-	

S.D.O.
PAIKAR SUBDIVN.

EXECUTIVE ENGINEER.
MAYURAKSHI N. CANALS DIVN.