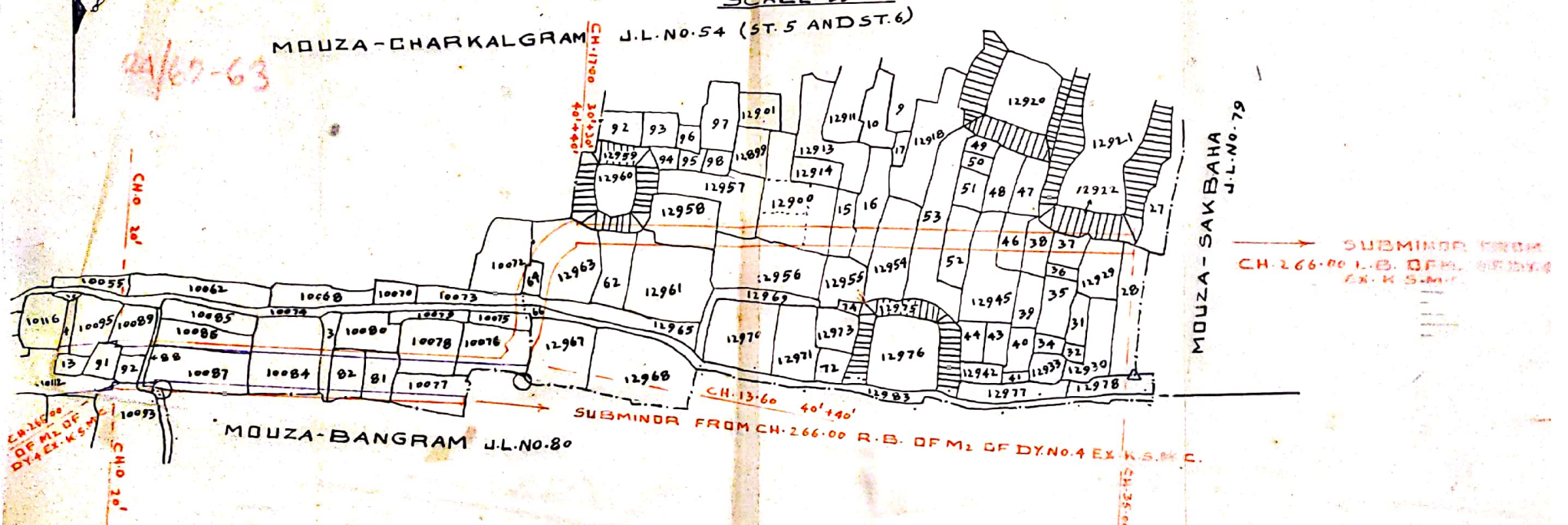






PLAN
 OF LAND TO BE ACQUIRED PERMANENTLY FOR CONSTRUCTING SUB-MINOR
 FROM CH-266-00 RIGHT BANK AND LEFT BANK OF MINOR NO. 2 OF DY. 4 EX. K.S.M.C.
 IN MOUZA-CHARKALGRAM, (ST. 5 AND 6); P.S. NANUR; DIST. BIRBHUM
 SCALE:-330'=1"



REF:-
 LAND ALREADY ACQUIRED SHOWN THUS: - 
 LAND TO BE ACQUIRED SHOWN THUS: - 
 LAND NOT TO BE ACQUIRED SHOWN THUS: - #
 (AS ALREADY VESTED TO THE STATE)

SCHEDULE OF LAND

MOUZA	J.L.NO.	P.S.	DIST.	C. S. PLOT NOS. AND AREA
CHARKALGRAM (ST. 5 AND ST. 6)	54 (ST. 5 AND ST. 6)	NANUR	BIRBHUM	GIVEN IN OTHER SHEET.

CKD. BY.

[Signature]
 19/2/63

KGO.

TRACED BY:- *[Signature]*

[Signature]
 (S. M. MONDAL)
 SPL. L. A. COLLECTOR
 BIRBHUM

OF LAND TO BE ACQUIRED PERMANENTLY FROM CH-201-50 LEFT BANK OF MINDR NO. 2 MOUZA-CHARKALGRAM J.L. NO. 54; MOUZA-

24/6-63



FROM BOLPUR
CH-201-50
ML. OF DY. 4 EX. K.S.M.C.
TO SAUNDAR

MOUZA-CHARKALGRAM
J.L. NO. 54 (ST. 0)

MOU
KHAL
CHARK
SERANDI

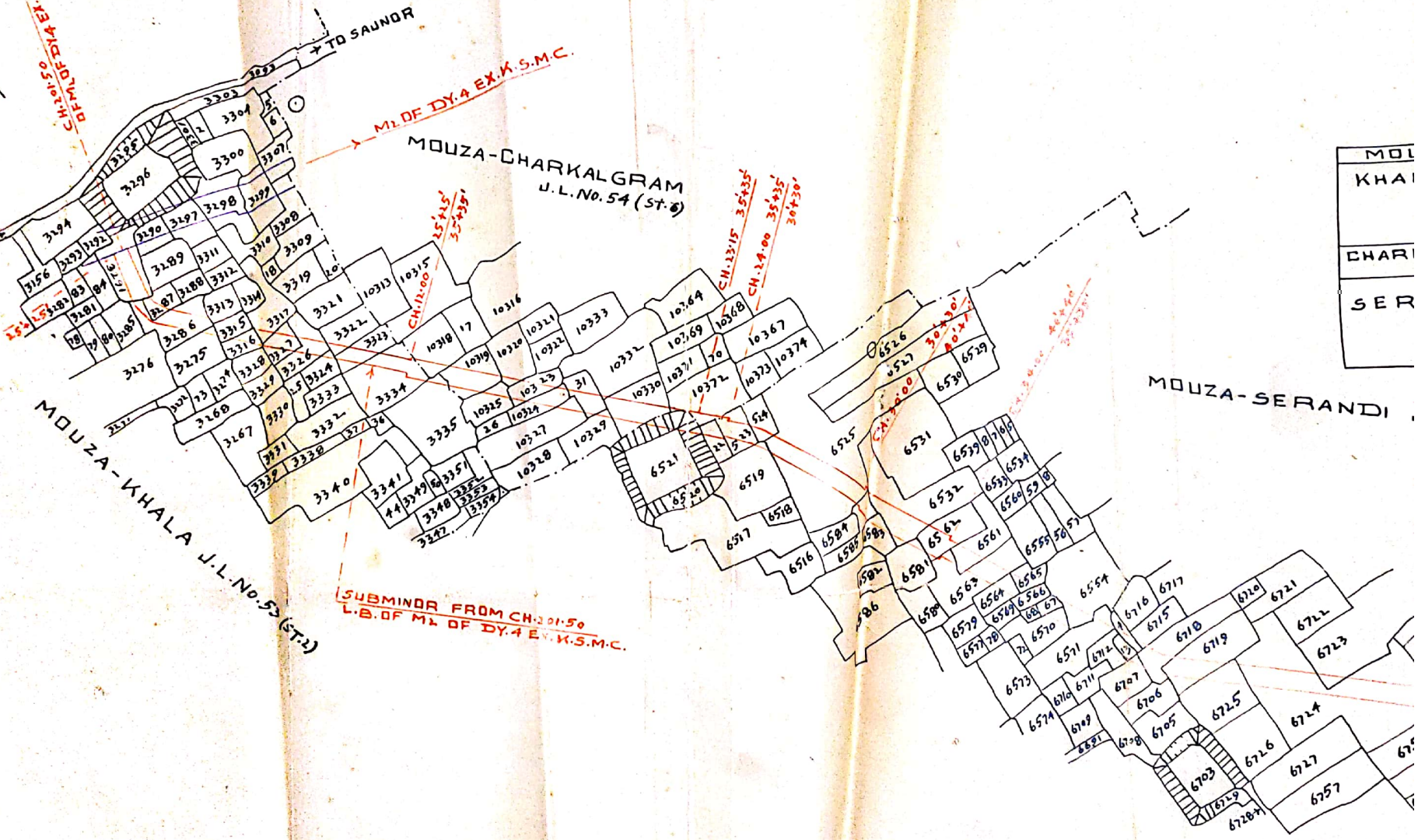
CH-11-00

MOUZA-KHALA
J.L. NO. 53 (ST. 2)

SUBMINDR FROM CH-201-50
L.B. OF ML. OF DY. 4 EX. K.S.M.C.

CH-13-15
CH-14-00
CH-15-35
CH-16-35

MOUZA-SERANDI



PLA
 REQUIRED PERMANENTLY FOR CONSTRUCTING SUBMINOR
 BANK OF MINOR NO. 2 OF DY. NO. 4 EX. K.S.M.C. IN MOUZA-KHALA J.L. NO. 53
 M J.L. NO. 54; MOUZA-SERANDI J.L. NO. 81; P.S. NANUR; DIST. BIRBHUM

SCALE=330'="

22-02/12

REF:-

LAND ALREADY ACQUIRED SHOWN THUS:-//

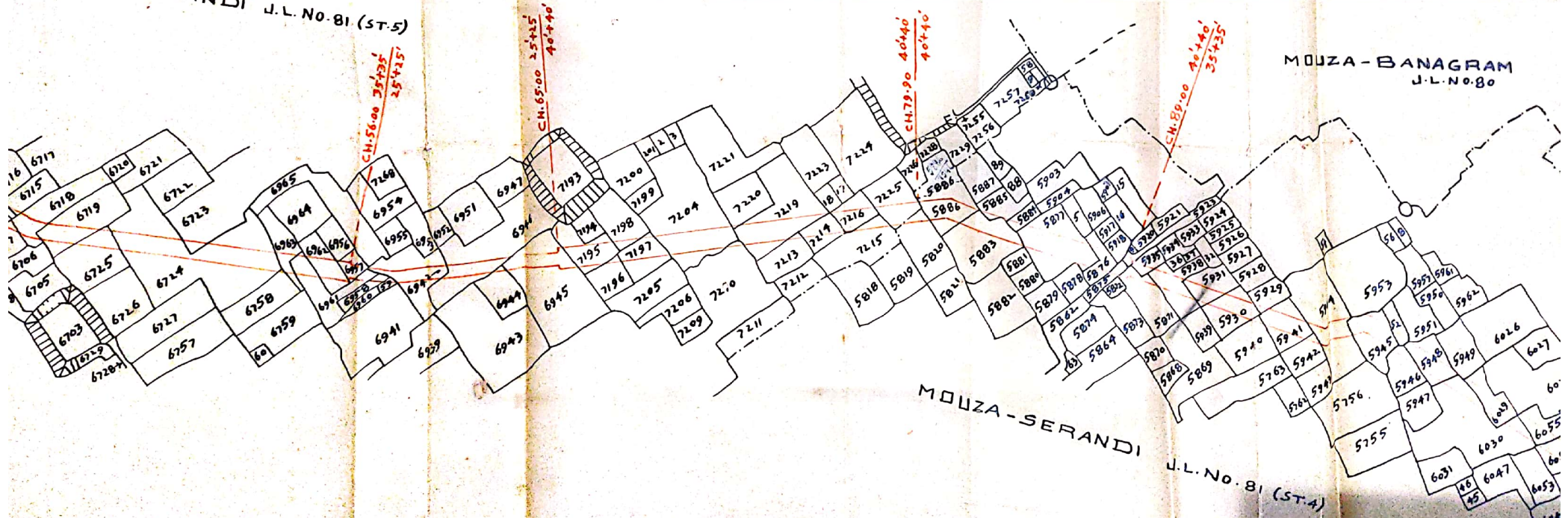
LAND TO BE ACQUIRED SHOWN THUS:-||

SCHEDULE OF LAND

MOUZA	J.L. NO.	P.S.	DIST.	G.S. PLOT NOS.	AREA
KHALA	53 (ST-2)	NANUR	BIRBHUM	2446, 2446, 2446, 2446, 2478, 2480, 2480, 2489, 2516, 2518, 2519, 2520, 2513, 2524, 2525, 2528, 2529, 2530, 2531, 2532, 2542, 2543, 2544, 2546, 2547, 2549, 2550, 2551, 2568, 3193, 3282, 3275, 3286, 3287, 3291, 3295, 3298, 3298, 3300, 3301, 3303, 3313, 3315, 3316, 3317, 3322, 3323, 3324, 3326, 3327	4.08 Acres
CHARKALGRAM	54 (ST-2)	DO	DO	GIVEN IN OTHER SHEET.	GIVEN OTHER
SERANDI	81 (ST-5 AND ST-4)	DO	DO	5820, 5871, 5875, 5876, 5877, 5883, 5884, 5885, 5886, 5918, 5913, 5929, 5930, 5911, 5935, 5938, 5940, 5941, 5942, 5944, 5945, 5946, 5948, 5949, 5952, 5953, 6014, 6028, 6029, 6110, 6052, 6054, 6055, 6057, 6058, 6203, 6519, 6520, 6522, 6523, 6523, 6525, 6532, 6554, 6511, 6562, 6563, 6564, 6341, 6565, 6566, 6567, 6568, 6570, 6571, 6581, 6583, 6585, 6707, 6712, 6714, 6715, 6718, 6719, 6723, 6724, 6725, 6758, 6942, 6944, 6945, 6946, 6956, 6957, 6958, 6959, 6961, 6961, 6963, 7195, 7196, 7197, 7198, 7204, 7210, 7213, 7214, 7215, 7216, 7219, 7220 AND 7225 - IN PART. 6713 - IN FULL.	15.17 Acres

MOUZA-SERANDI J.L. NO. 81 (ST.5)

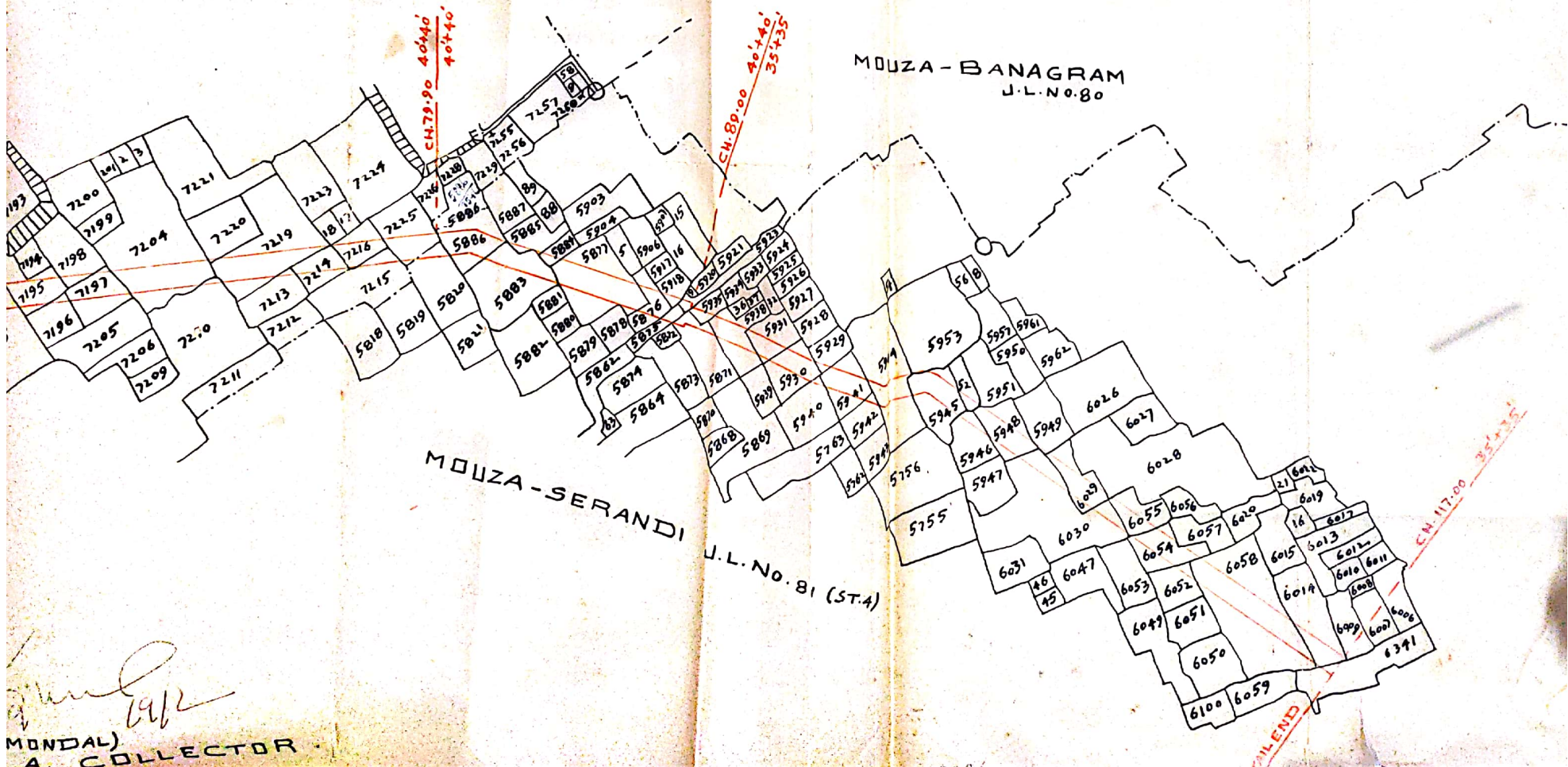
MOUZA-BANAGRAM J.L. NO. 80



ACQUIRED SHOWN THUS: -||
 EQUURED SHOWN THUS: -||=

SCHEDULE OF LAND

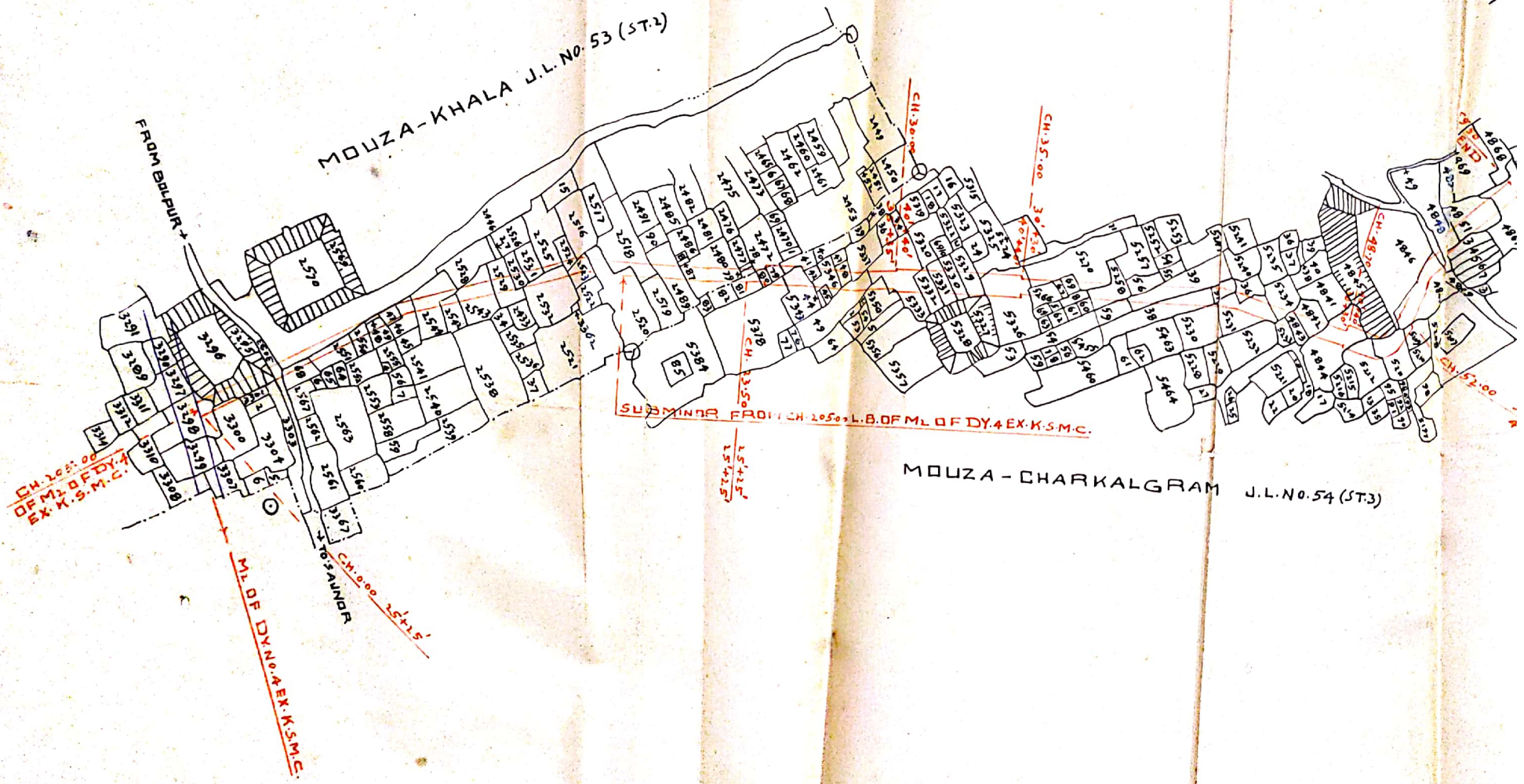
DIST.	G.S. PLDT NOS.	AREA
BIRBHUM	2446, 2446, 2446, 2446, 2478, 2480, 2480, 2489, 2516, 2518, 2519, 2520, 2523, 2524, 2525, 2528, 2529, 2530, 2531, 2532, 2542, 2543, 2544, 2546, 2547, 2549, 2550, 2551, 2568, 3093, 3093, 3093, 3275, 3286, 3287, 3291, 3295, 3298, 3298, 3300, 3301, 3303, 3313, 3315, 3316, 3317, 3322, 3323, 3324, 3326, 3327, 3334 AND 3335 - IN PART, 3517, 2479 AND 2548 - IN FULL.	4.08 ACRES
DO	GIVEN IN OTHER SHEET.	GIVEN IN OTHER SHEET.
DO	5820, 5871, 5875, 5876, 5877, 5883, 5884, 5885, 5886, 5918, 5923, 5929, 5930, 5931, 5935, 5938, 5940, 5941, 5942, 5944, 5945, 5946, 5948, 5949, 5952, 5953, 6014, 6020, 6029, 6030, 6052, 6054, 6055, 6057, 6058, 6203, 6519, 6520, 6522, 6523, 6524, 6525, 6532, 6554, 6561, 6562, 6563, 6564, 6341, 6565, 6566, 6567, 6568, 6570, 6571, 6581, 6583, 6585, 6707, 6712, 6714, 6715, 6718, 6719, 6723, 6724, 6725, 6758, 6942, 6944, 6945, 6946, 6956, 6957, 6958, 6959, 6961, 6961, 6963, 7195, 7196, 7197, 7198, 7204, 7210, 7213, 7214, 7215, 7216, 7219, 7220 AND 7215 - IN PART, 6713 - IN FULL.	15.17 ACRES



[Signature]
 MONDAL)
 A. COLLECTOR

PLAN
 OF LAND TO BE ACQUIRED PERMANENTLY FOR CONSTRUCTING SUB-MINOR
 FROM CH. 205.00 LEFT BANK OF MINOR NO. 2 OF DY. NO. 4 EX. K.S.M.C. IN MOUZA
 J.L. NO. 53; MOUZA-CHARKALGRAM J.L. NO. 54 IN P.S. NANUR; DIST. BIRBHUM

SCALE:-330=1"



TRACED BY:- S Banerjee


15.2.1983

CKD BY:

[Signature]

30.

FRUCTING SUB-MINOR
 + EX. K.S.M.C. IN MOUZA
 DIST. BIRBHUM HALA



21/60-63

REF:-
 LAND ALREADY ACQUIRED SHOWN THUS: -||
 LAND TO BE ACQUIRED SHOWN THUS: -|||



ALGRAM J.L.No.54 (ST.3)

SCHEDULE OF LAND

MOUZA	J.L.NO.	P.S.	DIST.	C.S. PLOT NOS.	AREA
KHALA	53 (ST.2)	NANUR	BIRBHUM	GIVEN IN OTHER SHEET	GIVEN IN OTHER SHEET.
CHARKALGRAM	54 (ST.3)	DO	DO	4809. 4842. 4843. 4844. 4845. 4846. 4847. 4848. 4851. 4852. 4853. 4867. 5209. 5211. 5212. 5230. 5231. 5233. 5234. 5236. 5237. 5238. 5239. 5256. 5258. 5259. 5260. 5266. 5268. 5269. 5270. 5325. 5326. 5329. 5330. 5331. 5332. 5333. 5337. 5341. 5342. 5343. 5345. 5346. 5348. 5349. 5350. 5378. 5380. 5381. 10072. 10073. 10074. 10075. 10076. 10077. 10078. 10080. 10081. 10082. 10083. 10084. 10086. 10087. 10089. 10093. 10112. 10318. 10319. 10320. 10323. 10324. 10325. 10327. 10329. 10330. 10331. 10332. 10372. 12900. 12915. 12916. 12922. 12928. 12929. 12937. 12938. 12945. 12946. 12952. 12953. 12954. 12956. 12957. 12958. 12959. 12961. 12962. 12963. 12965. 12966 AND 12967-INPART. 5167. 12964 AND 5379-IN FULL.	11-625 Acres

CKTBY.

GO.

(S.M. MONDAL)
 SPL. L.A. COLLECTOR
 BIRBHUM