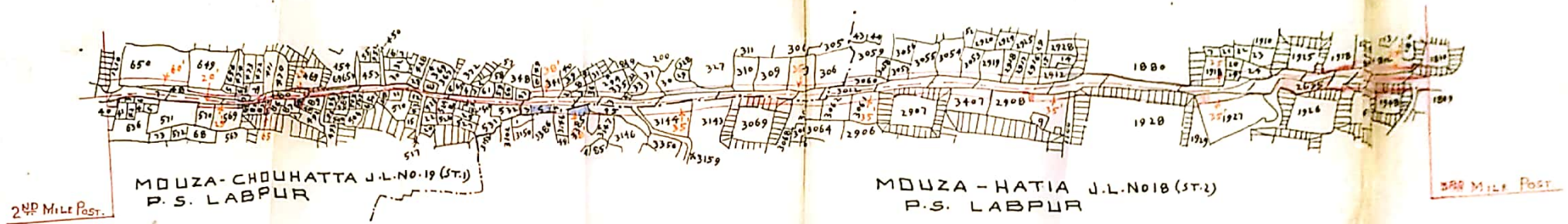


PLAN  
 OF LAND TO BE ACQUIRED PERMANENTLY FOR CONSTRUCTION OF  
 CHAUHATTA-HATIA-SAINTHIA D.D.R. FROM 2ND M.P. TO 3RD M.P. IN MOUZA-CHAUHATTA J.L. NO. 19  
 MOUZA-HATIA J.L. NO. 18; P.S. LABPUR; DIST. BIRBHUM

SCALE: - 330/1"



SCHEDULE OF LAND

MOUZA	J.L. NO.	P.S.	DIST.	C. S. PLOT NOS.	AREA
CHOUHATTA	19	LABPUR	BIRBHUM	334, 342, 344, 4, 485, 524 AND 533 - IN FULL 306, 307, 308, 327, 331, 333, 335, 338, 341, 348, 47, 369, 570, 640, 648, 650, AND 1210 - PART	1.13 Acres
HATIA	18 (ST. 2)	DO	DO	GIVEN IN OTHER SHEET.	

REF:-  
LAND TO BE ACQUIRED SHOWN THUS: - ---  
LAND NOT TO BE ACQUIRED  
SHOWN THUS: - ---  
LAND EXCLUDED UNDER  
UNDER L.A. ACT II OF 1948 SHOWN THUS: - ■  
VESTED LAND SHOWN THUS: - ■

CKD. BY.

KGD

SPI

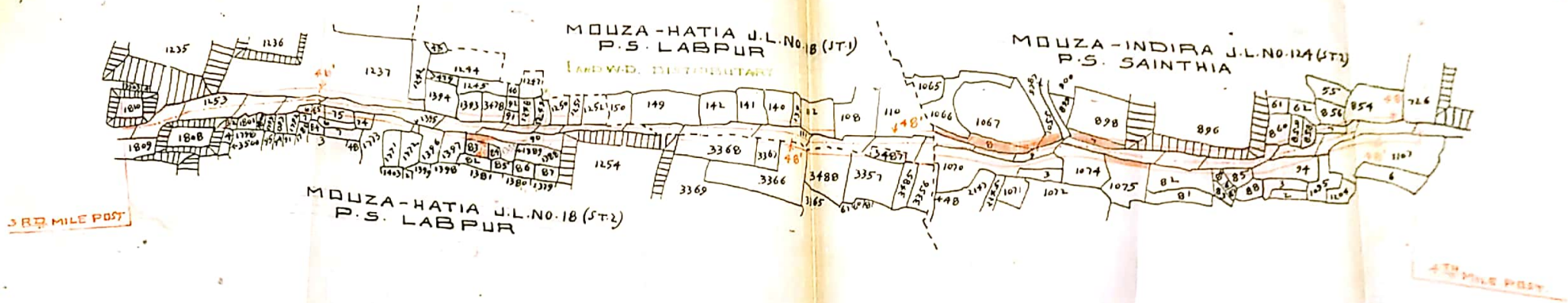
A. COLLECTOR  
 BIRBHUM

TRACED BY: - S. Banerjee

OF LAND TO BE ACQUIRED PERMANENTLY FOR CONSTRUCTION OF  
 CHAUHATTA-HATIA-SAINTHIA O.D.R. FROM 3RD M.P. TO 4TH M.P. IN MOUZA-HATIA J.L.No.18  
 P.S. LABPUR; MOUZA-INDIRA J.L.No.124; P.S. SAINTHIA; DIST. BIRBHUM

SCALE:-330=1"

29/09/62



REF:-  
 LAND TO BE ACQUIRED SHOWN THUS: -       
 LAND NOT TO BE ACQUIRED SHOWN THUS: -       
 LAND ALREADY ACQUIRED BY IANDW.D. SHOWN THUS: -       
 VESTED LAND SHOWN THUS: -       
 LAND TO BE ACQUIRED FROM 3RD M.P. TO 4TH M.P.

SCHEDULE OF LAND

MOUZA	J.L.No.	P.S.	DIST.	C.S. PLOT NOS.	ARE.
HATIA	18 (ST. 2 AND ST. 1)	LABPUR	BIRBHUM	3412 - IN FULL. 108, 110, 112, 139, 140, 141, 149, 150, 1237, 1248, 1249, 1250, 1251, 1252, 1254, 1190, 1391, 1393, 1394, 1395, 1396, 137, 173, 174, 175, 178, 178, 180, 181, 181, 181, 181, 181, 182, 191, 191, 192, 194, 195, 197, 198, 199, 199, 194, 265, 297, 298, 298, 298, 298, 298, 298, 298, 305, 305, 305, 305, 305, 306, 306, 306, 306, 309, 313, 314, 315, 317, 318, 335, 336, 337, 338, 347, 348, 348 AND 348 - IN PART.	6.155 ACRES
INDIRA	124	SAINTHIA	DO	726, 854, 856, 857, 857, 859, 860, 896, 898, 1066, 1067, 1070, 1074, 1082, 1084, 1085, 1094, AND 1107 - IN PART.	1.79 ACRES

CKD. BY.

K.G.O.



TRACED BY:- S. Banerjee

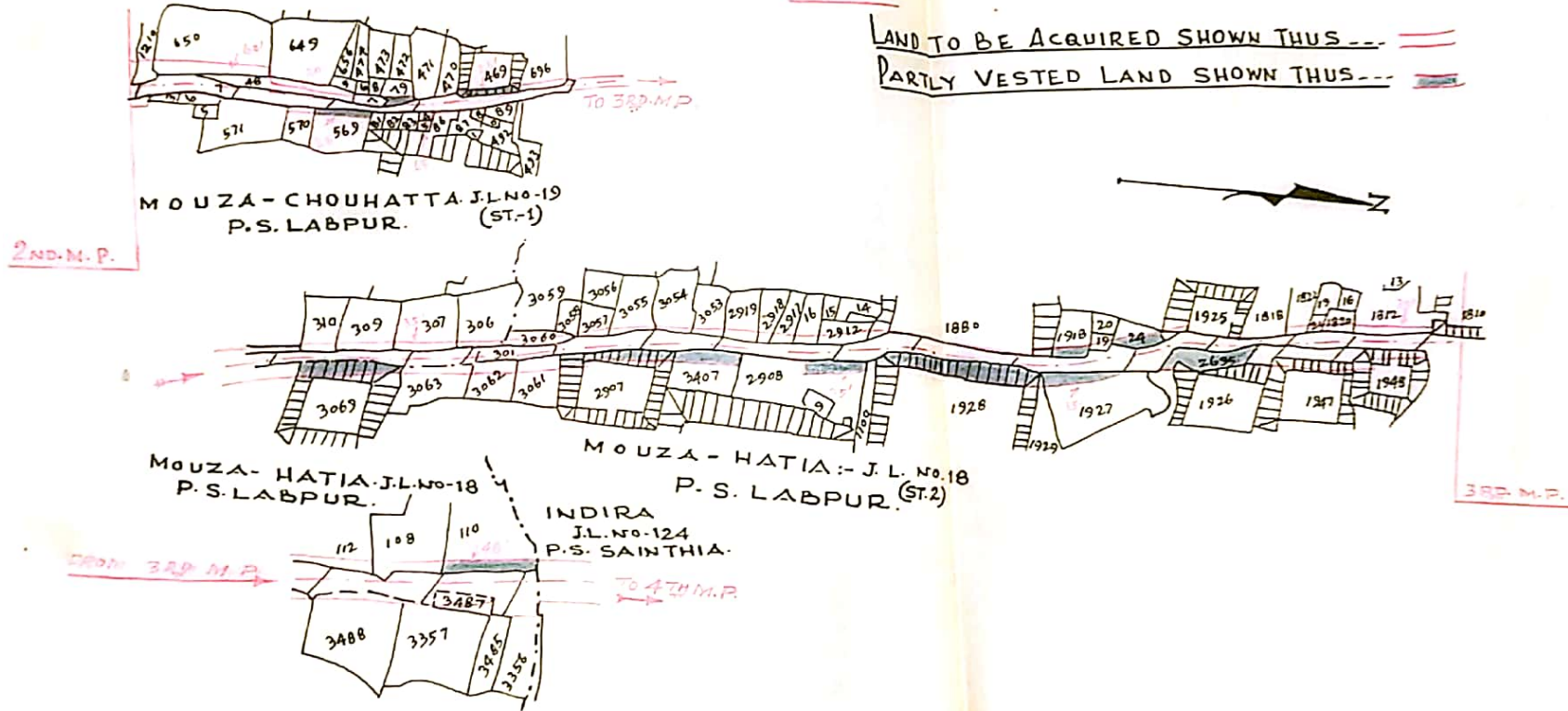
SPL. L. A. COLLECTOR  
 BIRBHUM

**PLAN OF PARTLY VESTED LAND FOR CONSTRUCTION OF CHOUHATTA-HATIA-SAINTHIA O.D.R FROM 2<sup>ND</sup> TO 4<sup>TH</sup> M.P. IN MOUZAS - CHOUHATTA & HATIA .P.S.LABPUR DIST. BIRBHUM .**

SCALE - 330' = 1"

REF:-

LAND TO BE ACQUIRED SHOWN THUS ---   
 PARTLY VESTED LAND SHOWN THUS --- 



PREPARED BY: *[Signature]*  
15/11/72



(K.D. BY- *[Signature]*  
1972

C.P.L.A. OFFICER,  
BIRBHUM.

**PLAN OF PARTLY VESTED LAND FOR CONSTRUCTION OF CHOUHATTA-HATIA-SAINTHIA O.D.R FROM 2ND TO 4TH M.P. IN MOUZAS-CHOUHATTA & HATIA, P.S. LABPUR DIST. BIRBHUM.**

SCALE - 330' = 1"

REF:-

LAND TO BE ACQUIRED SHOWN THUS ---   
 PARTLY VESTED LAND SHOWN THUS --- 



MOUZA-CHOUHATTA. J.L. No. 19  
P.S. LABPUR. (ST-1)

2ND M.P.



MOUZA-HATIA. J.L. No. 18  
P.S. LABPUR.

MOUZA-HATIA. J.L. No. 18  
P.S. LABPUR. (ST-2)

3RD M.P.



INDIRA  
J.L. No. 124.  
P.S. SAINTHIA.

PREPARED BY: *[Signature]*  
18/11/72

(K.D. By: *[Signature]*  
22/11/72  
1972

SPL. L. A. OFFICER.  
BIRBHUM.