



Case No. 15-76

P.R. 10/5/11 / L.A. 1/21 / 1-13/8

LAND ACQUISITION PLAN FOR SIBAGRAM TO SATPALSA ACTUALLY SIBAGRAM TO NOAPARA. (WITH A LINK RD. TO BANARPUR)

P.S. - MAYURESWAR. DIST - BIRBHUM.

SCALE - 16" = 1 MILE.

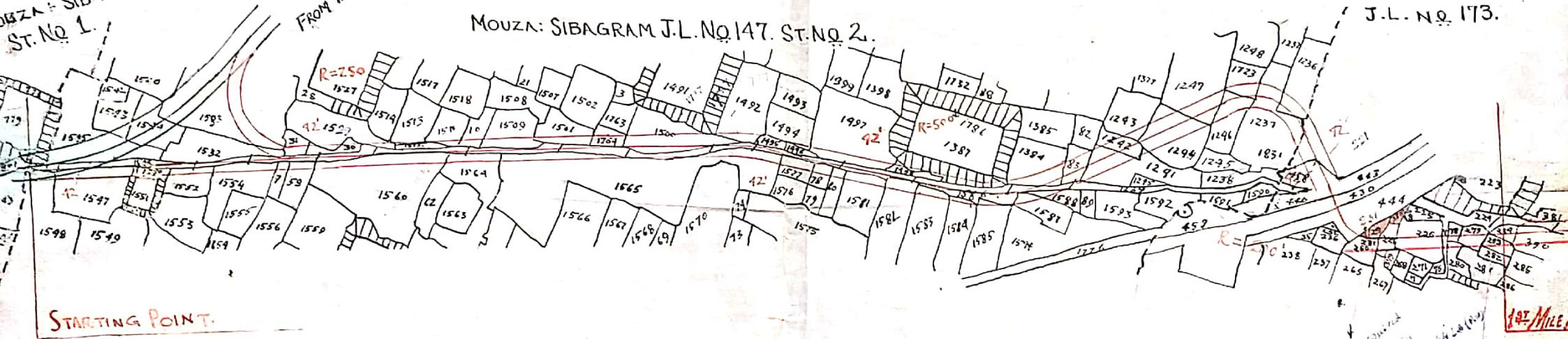
- NOTES.
- 1) LAND TO BE ACQUIRED SHOWN THUS - 
 - 2) LAND NOT TO BE ACQUIRED SHOWN THUS - 

MOUZA: SIBAGRAM. J.L. NO. 147.
ST. NO. 1.

FROM BIRCHAN-
DRAPUR.

MOUZA: SIBAGRAM J.L. NO. 147. ST. NO. 2.

MOUZA: UTTAR BHAGABATIPI
J.L. NO. 173.



Certified that I am personally satisfied with the road alignment which has been selected keeping in view the interests of fast traffic, consistent with the minimum acquisition of valuable lands and homesteads. Homesteads and lands proposed to be acquired ~~are essential~~ are essential for the construction/ improvement of the road ^{and} cannot be avoided.

Land already acquired
in case no. 15-76
with acquisition no. 75-44-2-10-1
dated 16/11/1974-1975.

PREPARED BY: B. BANERJEE

Assistant Engineer.
SURVEY DIVISION NO-1.

Executive Engineer.
SURVEY DIVISION NO-1.

Superintending Engineer.
ROAD PLANNING CIRCLE.