

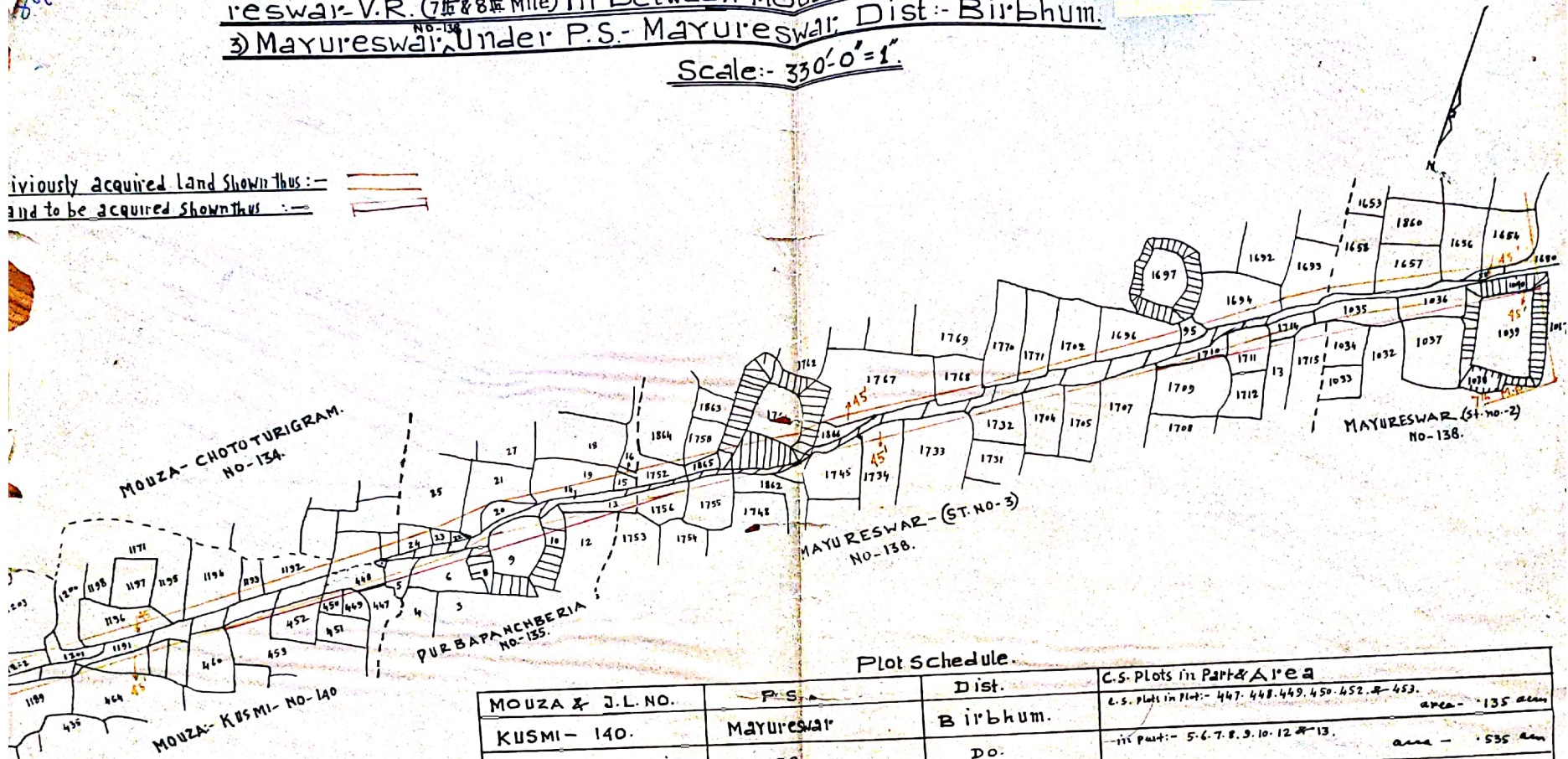


Plan Of Land To Be Acquired Permanently Birchandia PUI-Hazipui-Mayu
 reswar-V.R. (7th & 8th Mile) In Between Mouzas:- 1) Kusmi-No-140 2) Purbapanchberia-No-135
 3) Mayureswar, Under P.S.- Mayureswar, Dist:- Birbhum.

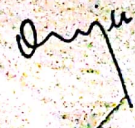
Scale:- 330'-0"=1".


Previously acquired land shown thus: - 
 Land to be acquired shown thus: - 




Plot Schedule.

MOUZA & J.L. NO.	P.S.	Dist.	C.S. Plots in Part & Area
KUSMI- 140.	Mayureswar	Birbhum.	C.S. Plots in Part:- 447, 448, 449, 450, 452, & 453. area - 135 aca.
Purbapanchberia 135	DO.	DO.	in Part:- 5, 6, 7, 8, 9, 10, 12 & 13. area - 535 aca.
Mayureswar- 138	DO.	DO.	in Part:- 1034, 1034, 1035, 1036, 1039, 1040, 1709, 1710, 1711, 1713, 1714, 1715, & 1756. area - 76 aca.
			Total area:- 1.43 aca.

Traced by:- 

CKd. by:-

 1/5/71


 SPL. L. A. Officer
 Birbhum.