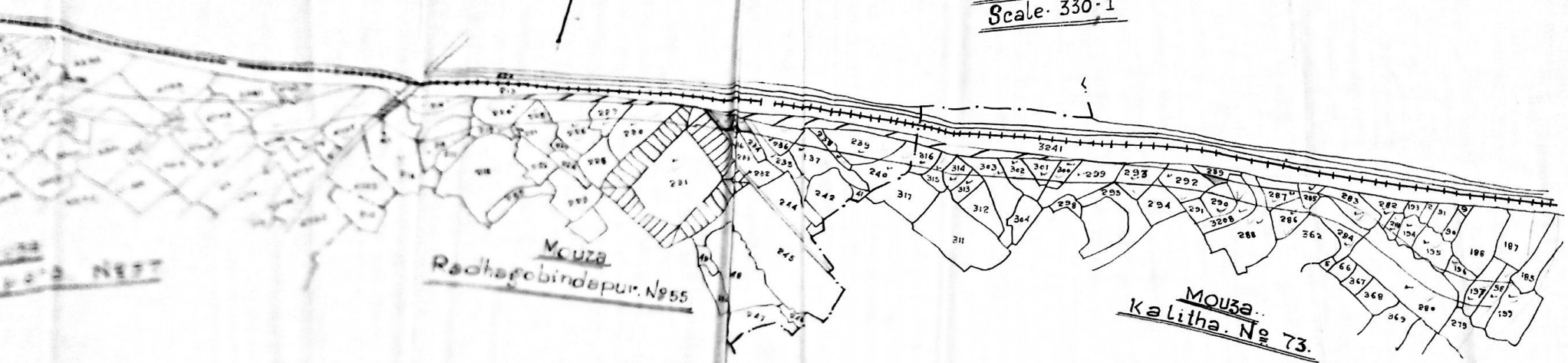


PLAN
OF LAND ACQUIRED PERMANENTLY FOR DIST. NO 6/1/1 OF EX
BRAHMANI NORTH MAIN CANAL IN CONNECTION WITH M.R.P.
IN MOUZA PAIKPARA NO 57, RADHAGOBINDAPUR NO 55.
PASCHIMGOPALPUR NO 54 & KALITHA NO 73 P.S. NALHATI.
DI. BIRBHUM.
Scale. 330-1"



Ref.

i) Land Already Acquired by Agriculture Dept. Vide L.A Case No 11/54-55 Shown Thus	
ii) Land Already Acquired by L & W Dept. Dist. No 6/1 OF B.N.M.C.	
iii) Land Acquired Permanently Shown Thus	
iv) 3B/2 Touzis And 11B/2 Touzi's Land Shown Thus (Shaded Land)	
v) Vested Land Not To Be Acquired Shown Thus	


Certified that the Land in this Plan were duly acquired under the Provisions of the West Bengal Land (Requisition and Acquisition) Act 2 of 1957, and under Notice No 15012 L.A (P.W.) Dated the 15th day of July 1957 Published at Page No 2752 Part 2 of the Calcutta Gazette (the 15th day of July 1957, and read with Cancellation Notice No 22258 L.A (P.W.) Dated the 21st day of January 1964 Published at Page No 206 Part 2 of the Calcutta Gazette of the 23rd day of January, 1964 and in Provisions No 28 of 1957-58, and under Section 4(1a) of the Act they have vested absolutely in the Implication of the State Government from the 15th day of July 1957.

Dist. L.A. Officer
 Signature

COLLECTOR
 Signature

Schedule of Land

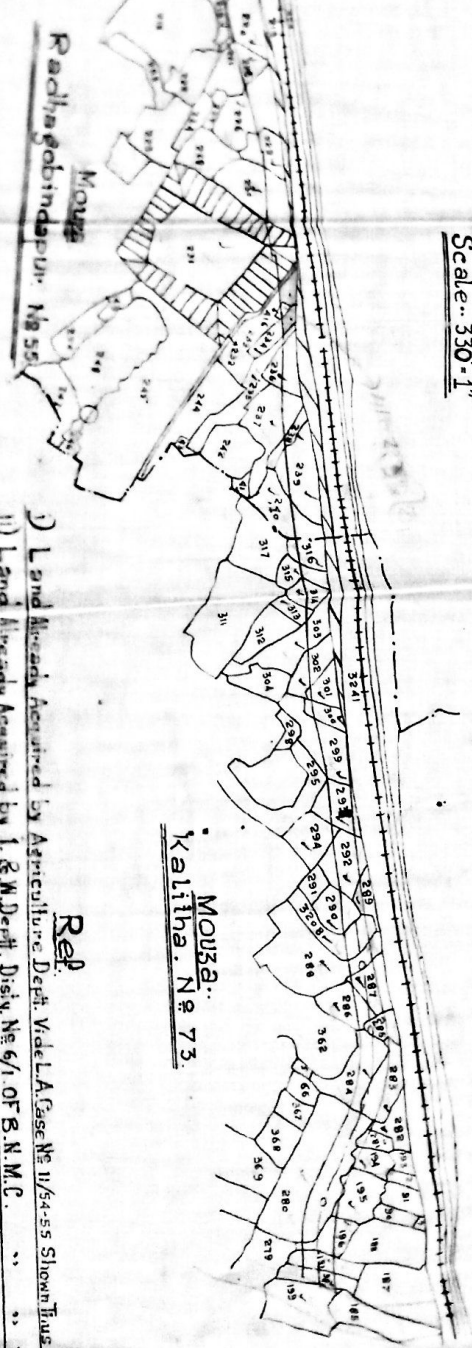
System	Area	Number	District	C. S.	N. P. S.	Area
...	2.14	6.99 Acres
...	3.58 "
...	1.99 "
...	4.38 "
TOTAL 13.84						



HOUSE
Paik Par. No. 57.

13
17

PLAN
OF LAND ACQUIRED PERMANENTLY FOR DIST. NO 6/1/1 OF EX.
BRAHMANI NORTH MAIN CANAL IN CONNECTION WITH M.R.A.
IN MOUZA PAIKPARA. NO 57, RADHAGOBINDAPUR. NO 55.
PASCHIMGOPALPUR. NO 54 & KALITHA. NO 73. PS. NALHATI.
DI. BIRBHUM.
Scale.. 330'-1"



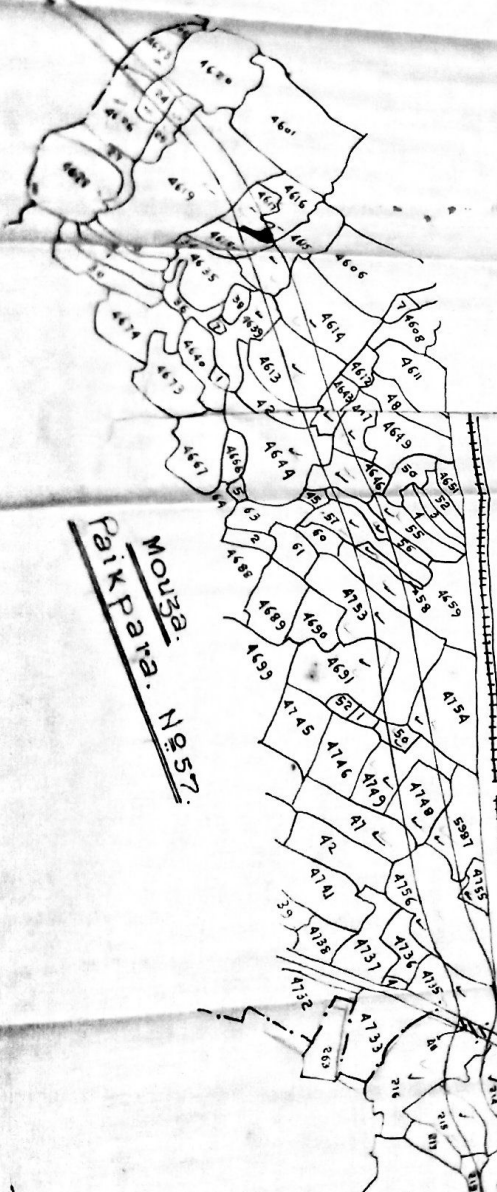
- Rel.
- i) Land already acquired by Agriculture Dept. Vide L.A. Case No 11/54-55 Shown Thus
 - ii) Land already Acquired by I. & W. Dept. Disty No 6/1 OF B. N. M. C. " " "
 - iii) Land Acquired Permanently Shown Thus
 - iv) 3B/2 Touzr And 118/2 Touzr's Land Shown Thus
 - v) Vestral Land Nfd To Be Acquired Shown Thus

Certified that the lands in this Plan were duly acquired under the Provisions of the West Bengal Land (Requisition
 Acquisition) Act 1957, and under Notice No 1508 (A) (P.W.) Dated the 15th day of July, 1957. Published at Page 15
 Part I of the Gazette of the 15th day of July, 1957 and read with cancellation Notice No 2266. L.A. (P.W.)
 the 15th day of September, 1957. Published at Page 1036 Part I of the Gazette of the 23rd day of January
 and in Paragraphs No 28 of 1958-59. and under Section 4(1) of the act they have vested absolute
 the Government and shall be deemed of the State Government from the 23rd day of July, 1957.

COLLECTOR
 DISTRICT

COLLECTOR

Area	6.89 Acres
	3.56 "
	1.52 "
	4.58 "



MOUSEB.
PaiKPaib. N 857.

OF LAND ACQUIR
BRAHMANI NORT
IN MOUZA PAIH
PASCHIMGOI

Radi

Perth
Acquis
Pai
the

SPL

Schedule of Lands.

Mouza	Plot No	Tianna	District	C. S. Plot No	Area
Bixpara	57	Nalhati	Birbhum	4613, 4614, 4615, 4617, 4618, 4619, 4620, 4621, 4622, 4623, 4624, 4625, 4626, 4627, 4628, 4629, 4630, 4631, 4632, 4633, 4634, 4635, 4636, 4637, 4638, 4639, 4640, 4641, 4642, 4643, 4644, 4645, 4646, 4647, 4648, 4649, 4650, 4651, 4652, 4653, 4654, 4655, 4656, 4657, 4658, 4659, 4660, 4661, 4662, 4663, 4664, 4665, 4666, 4667, 4668, 4669, 4670, 4671, 4672, 4673, 4674, 4675, 4676, 4677, 4678, 4679, 4680, 4681, 4682, 4683, 4684, 4685, 4686, 4687, 4688, 4689, 4690, 4691, 4692, 4693, 4694, 4695, 4696, 4697, 4698, 4699, 4700, 4701, 4702, 4703, 4704, 4705, 4706, 4707, 4708, 4709, 4710, 4711, 4712, 4713, 4714, 4715, 4716, 4717, 4718, 4719, 4720, 4721, 4722, 4723, 4724, 4725, 4726, 4727, 4728, 4729, 4730, 4731, 4732, 4733, 4734, 4735, 4736, 4737, 4738, 4739, 4740, 4741, 4742, 4743, 4744, 4745, 4746, 4747, 4748, 4749, 4750, 4751, 4752, 4753, 4754, 4755, 4756, 4757, 4758, 4759, 4760, 4761, 4762, 4763, 4764, 4765, 4766, 4767, 4768, 4769, 4770, 4771, 4772, 4773, 4774, 4775, 4776, 4777, 4778, 4779, 4780, 4781, 4782, 4783, 4784, 4785, 4786, 4787, 4788, 4789, 4790, 4791, 4792, 4793, 4794, 4795, 4796, 4797, 4798, 4799, 4800, 4801, 4802, 4803, 4804, 4805, 4806, 4807, 4808, 4809, 4810, 4811, 4812, 4813, 4814, 4815, 4816, 4817, 4818, 4819, 4820, 4821, 4822, 4823, 4824, 4825, 4826, 4827, 4828, 4829, 4830, 4831, 4832, 4833, 4834, 4835, 4836, 4837, 4838, 4839, 4840, 4841, 4842, 4843, 4844, 4845, 4846, 4847, 4848, 4849, 4850, 4851, 4852, 4853, 4854, 4855, 4856, 4857, 4858, 4859, 4860, 4861, 4862, 4863, 4864, 4865, 4866, 4867, 4868, 4869, 4870, 4871, 4872, 4873, 4874, 4875, 4876, 4877, 4878, 4879, 4880, 4881, 4882, 4883, 4884, 4885, 4886, 4887, 4888, 4889, 4890, 4891, 4892, 4893, 4894, 4895, 4896, 4897, 4898, 4899, 4900, 4901, 4902, 4903, 4904, 4905, 4906, 4907, 4908, 4909, 4910, 4911, 4912, 4913, 4914, 4915, 4916, 4917, 4918, 4919, 4920, 4921, 4922, 4923, 4924, 4925, 4926, 4927, 4928, 4929, 4930, 4931, 4932, 4933, 4934, 4935, 4936, 4937, 4938, 4939, 4940, 4941, 4942, 4943, 4944, 4945, 4946, 4947, 4948, 4949, 4950, 4951, 4952, 4953, 4954, 4955, 4956, 4957, 4958, 4959, 4960, 4961, 4962, 4963, 4964, 4965, 4966, 4967, 4968, 4969, 4970, 4971, 4972, 4973, 4974, 4975, 4976, 4977, 4978, 4979, 4980, 4981, 4982, 4983, 4984, 4985, 4986, 4987, 4988, 4989, 4990, 4991, 4992, 4993, 4994, 4995, 4996, 4997, 4998, 4999, 5000	6.89 Acres
	58	"	"	85, 93, 94, 108, 111, 113, 114, 116, 120, 121, 124, 244, 245, 246, 247, 248, 249, 250, 251, 252, 253, 254, 255, 256, 257, 258, 259, 260, 261, 262, 263, 264, 265, 266, 267, 268, 269, 270, 271, 272, 273, 274, 275, 276, 277, 278, 279, 280, 281, 282, 283, 284, 285, 286, 287, 288, 289, 290, 291, 292, 293, 294, 295, 296, 297, 298, 299, 300, 301, 302, 303, 304, 305, 306, 307, 308, 309, 310, 311, 312, 313, 314, 315, 316, 317, 318, 319, 320, 321, 322, 323, 324, 325, 326, 327, 328, 329, 330, 331, 332, 333, 334, 335, 336, 337, 338, 339, 340, 341, 342, 343, 344, 345, 346, 347, 348, 349, 350, 351, 352, 353, 354, 355, 356, 357, 358, 359, 360, 361, 362, 363, 364, 365, 366, 367, 368, 369, 370, 371, 372, 373, 374, 375, 376, 377, 378, 379, 380, 381, 382, 383, 384, 385, 386, 387, 388, 389, 390, 391, 392, 393, 394, 395, 396, 397, 398, 399, 400, 401, 402, 403, 404, 405, 406, 407, 408, 409, 410, 411, 412, 413, 414, 415, 416, 417, 418, 419, 420, 421, 422, 423, 424, 425, 426, 427, 428, 429, 430, 431, 432, 433, 434, 435, 436, 437, 438, 439, 440, 441, 442, 443, 444, 445, 446, 447, 448, 449, 450, 451, 452, 453, 454, 455, 456, 457, 458, 459, 460, 461, 462, 463, 464, 465, 466, 467, 468, 469, 470, 471, 472, 473, 474, 475, 476, 477, 478, 479, 480, 481, 482, 483, 484, 485, 486, 487, 488, 489, 490, 491, 492, 493, 494, 495, 496, 497, 498, 499, 500	3.58 "
	77	"	"	124, 125, 126, 127, 128, 129, 130, 131, 132, 133, 134, 135, 136, 137, 138, 139, 140, 141, 142, 143, 144, 145, 146, 147, 148, 149, 150, 151, 152, 153, 154, 155, 156, 157, 158, 159, 160, 161, 162, 163, 164, 165, 166, 167, 168, 169, 170, 171, 172, 173, 174, 175, 176, 177, 178, 179, 180, 181, 182, 183, 184, 185, 186, 187, 188, 189, 190, 191, 192, 193, 194, 195, 196, 197, 198, 199, 200, 201, 202, 203, 204, 205, 206, 207, 208, 209, 210, 211, 212, 213, 214, 215, 216, 217, 218, 219, 220, 221, 222, 223, 224, 225, 226, 227, 228, 229, 230, 231, 232, 233, 234, 235, 236, 237, 238, 239, 240, 241, 242, 243, 244, 245, 246, 247, 248, 249, 250, 251, 252, 253, 254, 255, 256, 257, 258, 259, 260, 261, 262, 263, 264, 265, 266, 267, 268, 269, 270, 271, 272, 273, 274, 275, 276, 277, 278, 279, 280, 281, 282, 283, 284, 285, 286, 287, 288, 289, 290, 291, 292, 293, 294, 295, 296, 297, 298, 299, 300, 301, 302, 303, 304, 305, 306, 307, 308, 309, 310, 311, 312, 313, 314, 315, 316, 317, 318, 319, 320, 321, 322, 323, 324, 325, 326, 327, 328, 329, 330, 331, 332, 333, 334, 335, 336, 337, 338, 339, 340, 341, 342, 343, 344, 345, 346, 347, 348, 349, 350, 351, 352, 353, 354, 355, 356, 357, 358, 359, 360, 361, 362, 363, 364, 365, 366, 367, 368, 369, 370, 371, 372, 373, 374, 375, 376, 377, 378, 379, 380, 381, 382, 383, 384, 385, 386, 387, 388, 389, 390, 391, 392, 393, 394, 395, 396, 397, 398, 399, 400, 401, 402, 403, 404, 405, 406, 407, 408, 409, 410, 411, 412, 413, 414, 415, 416, 417, 418, 419, 420, 421, 422, 423, 424, 425, 426, 427, 428, 429, 430, 431, 432, 433, 434, 435, 436, 437, 438, 439, 440, 441, 442, 443, 444, 445, 446, 447, 448, 449, 450, 451, 452, 453, 454, 455, 456, 457, 458, 459, 460, 461, 462, 463, 464, 465, 466, 467, 468, 469, 470, 471, 472, 473, 474, 475, 476, 477, 478, 479, 480, 481, 482, 483, 484, 485, 486, 487, 488, 489, 490, 491, 492, 493, 494, 495, 496, 497, 498, 499, 500	4.38 "
				TOTAL: 16.84 "	



Mouza Paschimpara Ngs4

C.S. Plot No

Surveyed by
A. S. Das