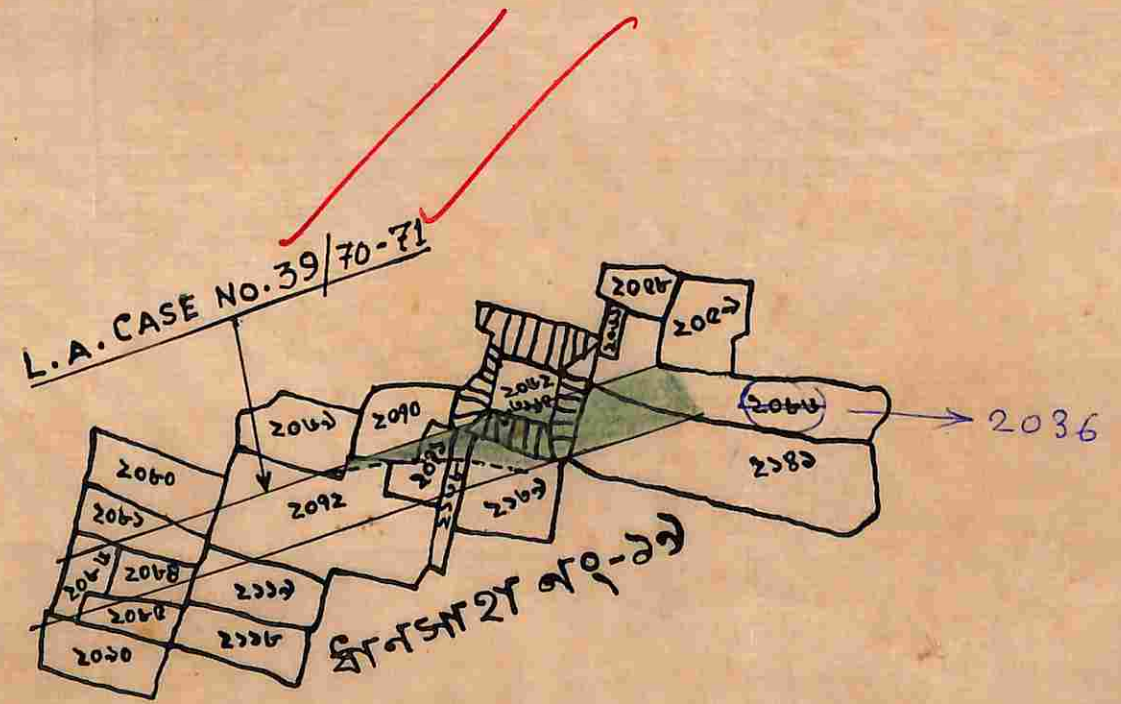


REVISED LAND ACQUISITION PLAN FOR LIFT IRRIGATION SCHEME ON THE B.K.

MAIN CANAL AT SAHAPUR P.S.:- DUBRAJPUR, DIST.:- BIRBHUM.



OFFICE OF THE ASSISTANT ENGINEER (A-1) SURI, BIRBHUM

S. M. S.
10/10/77
ASSISTANT ENGINEER

[Signature]
EXECUTIVE ENGINEER
BERHAMPORE (AGRI. IRRIGATION)
BERHAMPORE, MURSHIDABAD

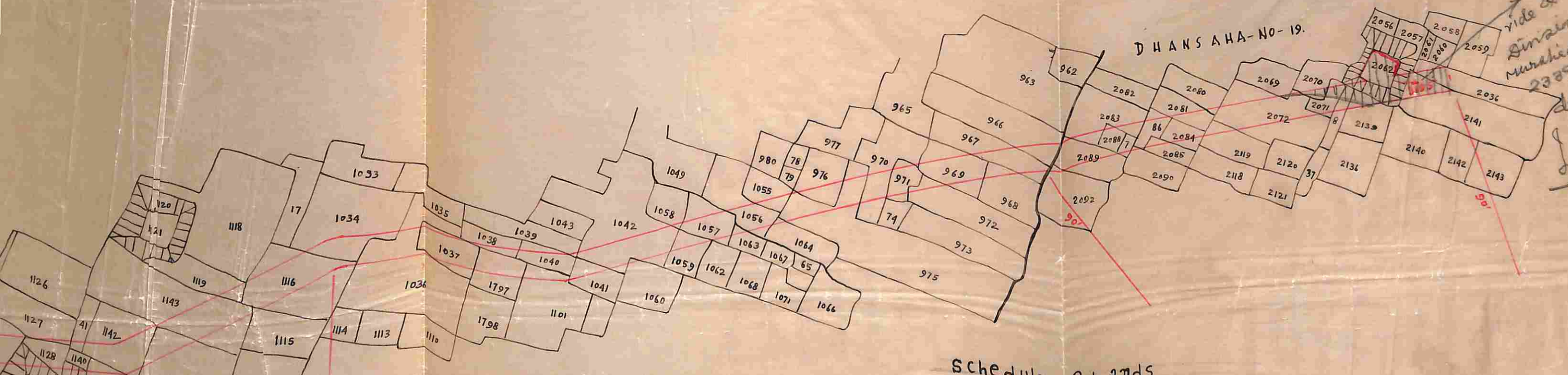
DRAWING No. :-

ACQUIRED LAND NOW TO BE RELINQUISHED :-

and To Be Acquired Permanently For Lift Irrigation Scheme At Sahapur.
 In MOUZA:- 1) ULANDI-NO-14. 2) DHANSAHA-NO-19. P.S.- ILLAMBAZAR.
 Dt.- Birbhum. SCALE:- 330'0"=1"

39/70-71
 II

LAND TO BE ACQUIRED shown thus: -



Schedule of Lands

MOUZA & J. L. NO.	P. S.	DIST.	C. S. PLOTS.	AREA
ULANDI- 14.	ILLAMBAZAR	Birbhum	In full: 1128, 1140, 1430 and 1431. In part: 65, 80, 85, 87, 98, 99, 100, 101, 832, 834, 835, 966, to 972, 975, 976, 1034, 1036, to 1042, 1055 to 1060, 1063, 1064, 1101, 1115, 1116, 1119, 1127, 1129, 1131, 1135, 1138, 1141 to 1144, 1428, 1433, 1434, to 1437, 1101/1797, 1114/1800 and 1441/1831, 1128 & 1430	
DHANSAHA- 19.	DO.	DO.	In full: 2062, 2087 and 2088. In part: 2036, 2069 to 2072, 2080, 2081, 2083, 2084, 2085, 2086, 2089, 2090, 2092, 2119, 2138, 2139, 2141, and 2064/3195, 1128 & 1430 2087 and 2088	

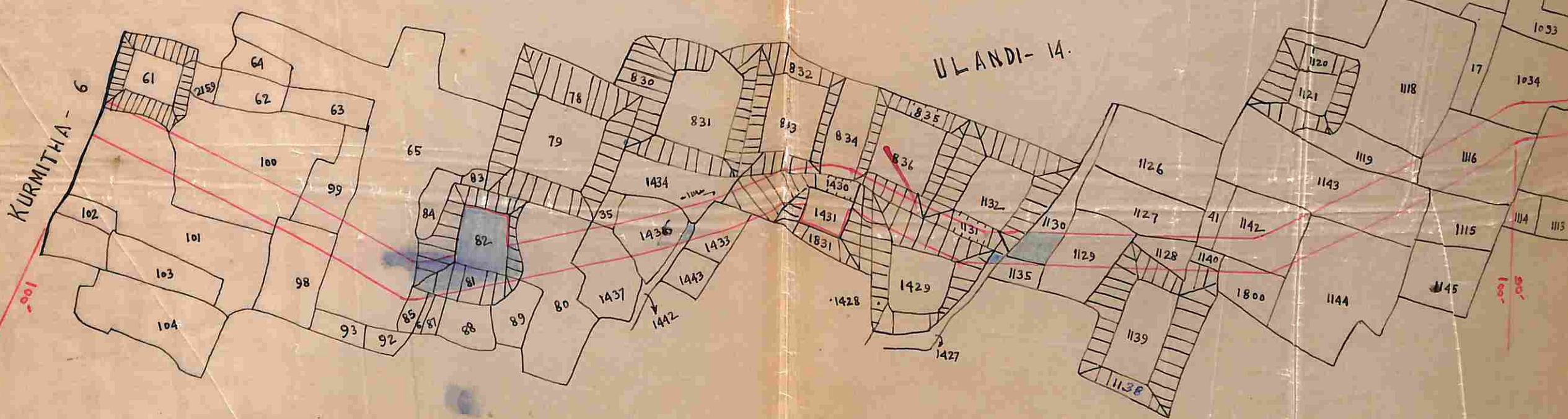
Total Area 17.015
 or 16.935
 Hectares 6.8857
 6.6519

Spl. L. A. Officer
 Birbhum.

CKd. by:-
 J. Choudhury
 31.5.73

Plan Of Land To Be Acquired Permanently
From B.K.B.C. In MOUZA:- D) ULANDI-NO-14.

Dt.- Birbhu



Traced By:-

Chand
30.4.73.

CKd. by:-

J. Choudhary
31.5.73