




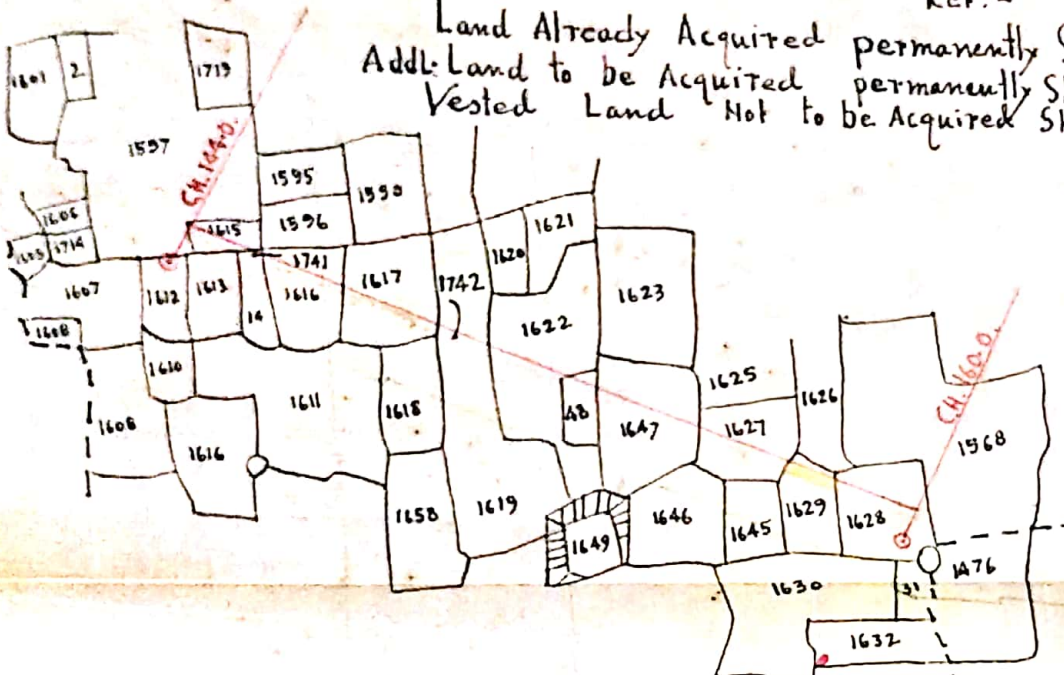
PLAN 72/63-64

OF ADDITIONAL LAND TO BE ACQUIRED PERMANENTLY
FOR D. B. B. C. FROM CH. 144.0. TO 160.0. (INSPECTION PATH)
IN MOUZA PANISAIL. J.L. NO. 97. THANA. RAMPURHAT.
DISTRICT- BIRBHUM.

SCALE:- 330' = 1"

REF:-

Land Already Acquired permanently Shown Thus - 
Add. Land to be Acquired permanently Shown Thus - 
Vested Land Not to be Acquired Shown Thus - 



SCHEDULE OF LANDS.

MOUZA & J.L. NO.	THANA	DISTRICT	C S. PLOTS	AREA
PANISAIL. 97.	RAMPURHAT.	BIRBHUM.	1615. 1616. 1617. 1622. 1627. 1628. 1647. 1648. 1614/1741 and 1619/1742	0.55.

TRACED BY

B. K. Sengupta

CKD. BY

Surgey

KGO. 21.3.64

Spl. L.A. Collector
SPL. L. A. COLLECTOR.

BIRBHUM.