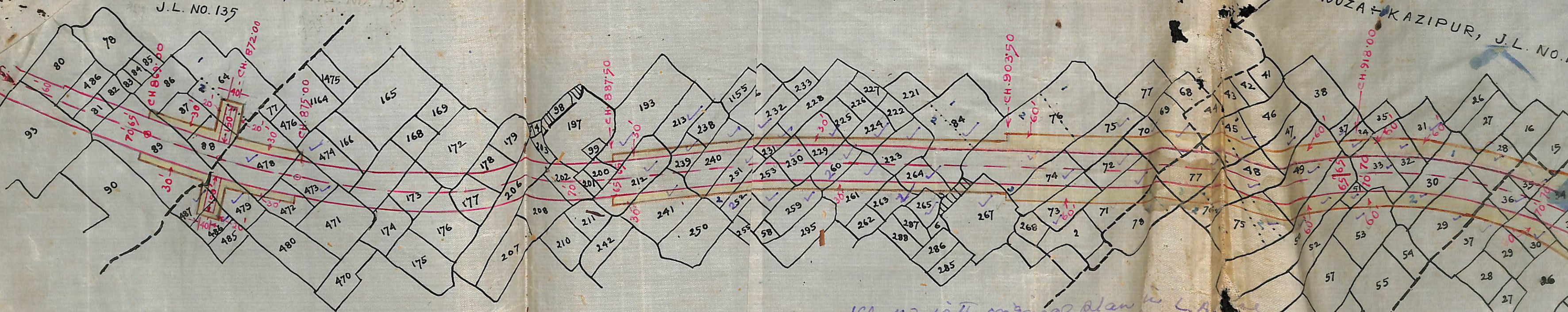


MOUZA URBAPANCHBERIA,
J.L. NO. 135

MOUZA CHHOTATURIGRAM, J.L. NO. 134.

MOUZA KAZIPUR, J.L. NO. 143



Checked with original plan in L.A. NO 31/50-57 that the bearings should be indicated violet ink in plan. Corrected plan as per note on 15.6.59 by S.D.O. Mayureswar.

REFERENCES :-

1. PERMANENTLY ACQUIRED LAND SHOWN THUS (Vide L.A. Case No. 51)
2. LAND TO BE ACQUIRED PERMANENTLY SHOWN IN YELLOW. WAS
3. MOUZA BOUNDARY SHOWN THUS
4. Land already acquired permanently vide L.A. Case/56-57-

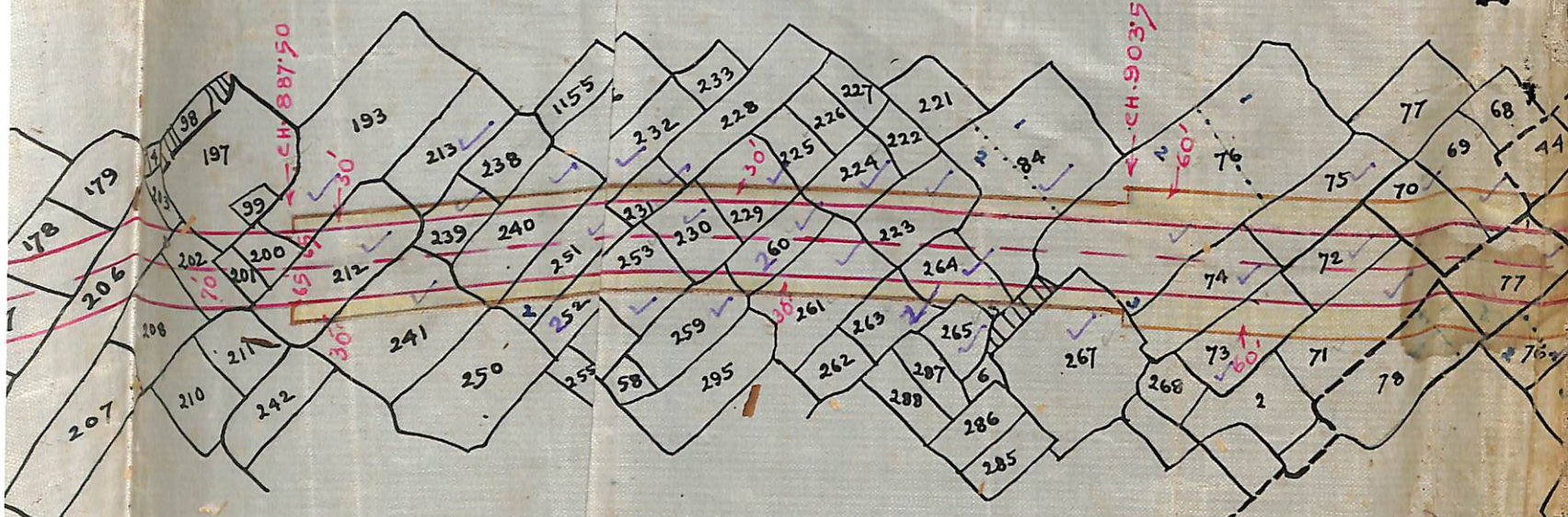
B/ST.	P.S.	MOUZA & J.L. NO.	C.	AREA	TOTAL AREA
BIRBHUM	MAYURESWAR	MOUZA = PURBAPANCHBERIA J.L. NO. 135	IN PART 6	AREA MORE OR LESS 0.54 ACRES.	TOTAL AREA MORE OR LESS 12.227 ACRES.
		MOUZA = CHHOTATURIGRAM J.L. NO. 134	IN PART 69, 70, 71, 72, 238, 239, 240, 259, 260, 261, 478, 479, 480	AREA MORE OR LESS 4.48 ACRES.	
		MOUZA = KAZIPUR J.L. NO. 143	IN PART 28, 29, 30, 48, 49, 50, 51, 15, 27, 37	AREA MORE OR LESS 3.71 ACRES.	
		MOUZA = TILPARA J.L. NO. 144	IN PART 5, 9, 12, 31, 32, 33	OR MORE 3.495 ACRES.	
				76, 84, 193, 230, 231, 282, 252, 253, 254, 326, 267, 472, 3, 34, 45, 47, 3, 75, 76, 77, 5, 23, 30, 27, 26.	

RETRACED BY-

MOUZA - CHHOTATURIGRAM, J.L. NO. 134.

MOUZA - KAZIPUR, J.L. NO. 143.

MOUZA - TILPARA, J.L. NO. 144.



Chunks with original plan in L.A. No 31/50-57 Dist. Birbhum should be indicated with ink. Corrected plan as per note on 15.6.57 by S.D.O. Mayureswar.

SHOWN THUS (vide L.A. Case No. 57) SHOWN IN YELLOW WAS

SHOWN THUS (vide L.A. Case 58-57)

DIST.	P.S.	MOUZA & J.L. NO.	C.
BIRBHUM	MAYURESWAR	MOUZA - PURBAPANCHBERIA J.L. NO. 135	IN PART
		MOUZA - CHHOTATURIGRAM J.L. NO. 134	IN PART 69, 70, 71, 212, 213, 222, 238, 239, 240, 252, 253, 254, 259, 260, 261, 478, 479, 480
		MOUZA - KAZIPUR J.L. NO. 143	IN PART 28, 29, 30, 48, 49, 50, 51, 52, 53, 54, 55, 56, 57
		MOUZA - TILPARA J.L. NO. 144	IN PART 5, 9, 12, 31, 32, 33

AREA	TOTAL AREA
AREA MORE OR LESS 0.54 ACRES.	TOTAL AREA MORE OR LESS 12.227 ACRES.
AREA MORE OR LESS 4.48 ACRES.	
AREA MORE OR LESS 3.71 ACRES.	
AREA MORE OR LESS 3.495 ACRES.	

RETRACED BY: *[Signature]* 4/12/58

MAYURAKSHI PROJECT

LAND PLAN SHOWING THE LAND TO BE ACQUIRED PERMANENTLY FROM CH. 869'00 TO CH. 875'00 AND CH 887.50 TO CH. 935.25 OF M.D. BRANCH CANAL AND FROM CH. 0'00 TO CH. 6'00 OF DY. NO. 11 EX. MAYURAKSHI DWARKA BRANCH CANAL.

SCALE = 330' = 1"

TRACED BY -		
SEC. OFFICER HQ'S SECTION.	SD/- 10.11.58 (F.K. GUPTA) SUB-DIVISIONAL OFFICER MAYURESWAR IRRGN. SUB-DIV. BIRBHUM.	(S.S. MUKHERJEE) EXECUTIVE ENGINEER MAYURAKSHI HD. QRS. SURI, BIRBHUM.



MOUZA - PARULIA, J.L. NO. 70
P.S. MAYURESWAR



REFERENCES:-

1. PERMANENTLY ACQUIRED LAND SHOWN THUS...
2. LAND TO BE ACQUIRED PERMANENTLY SHOWN THUS..

RETRACED BY-
21/11/58

DIST.	P.S.	MOUZA & J.L. NO.	C. S. PLOT NO.	AREA
BIRBHUM	MAYURESWAR	PARULIA J.L. NO. 70	IN PART:- 695, 697, 698, 700, 701, 702.	AREA MORE OR LESS 0.68 ACRES.

MAYURAKSHI PROJECT

LAND PLAN SHOWING THE ADDITIONAL LAND TO BE ACQUIRED PERMANENTLY FROM CH. 560'00 TO CH. 565'00 EX MAYURAKSHI DWARKA BRANCH CANAL.

SCALE = 330' = 1" INCH.

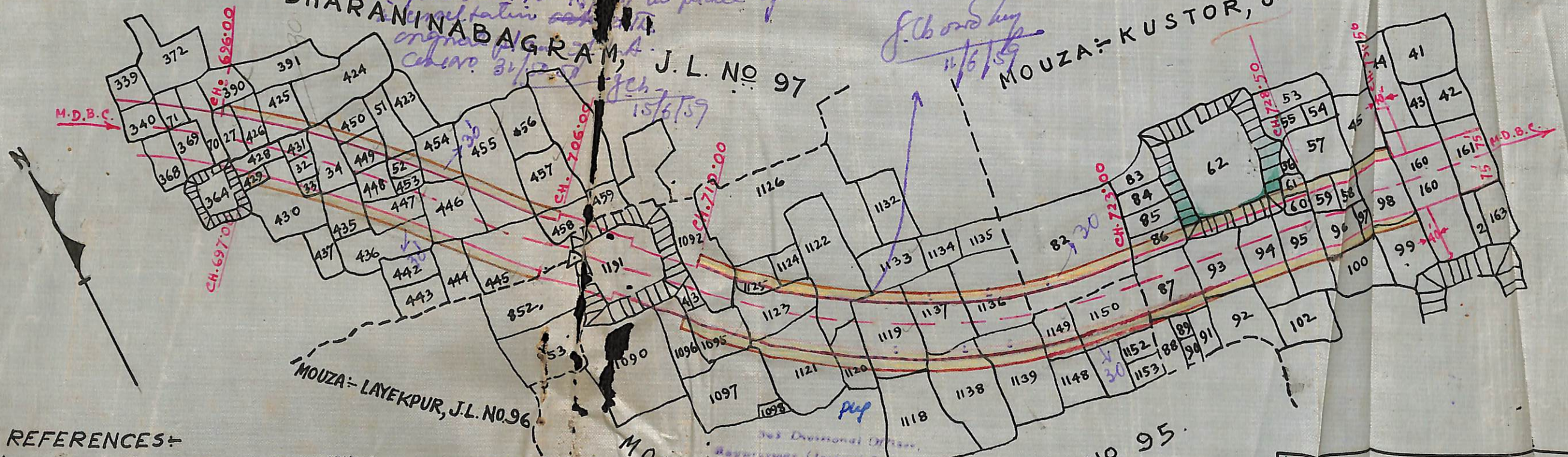
TRACED BY
(S. PAUL)
SD/- 6.5.58

SD/-
(P. K. GUPTA)
11.58.
SEC. OFFICER, SUB-DIVISIONAL OFFICER
HQR'S SECTION, MAYURESWAR, BIRBHUM, W.B. PREN. SUB-DIVN.

29.2.59
(S. S. MUKHERJEE)
EXECUTIVE ENGINEER
MAYURAKSHI HQR'S.

Land plan have been checked with original final plan of L.A. Cad. No. 5/48-49
 Corrected by S.D. Boundary line should be indicated in violet ink
 Mayureswar, on 15/6/59 in place of red ink.
 original plan of L.A. Cad. No. 31/50-51

MOUZA:- DHARANINABAGRAM, J.L. NO 97
 MOUZA:- KUSTOR, J.L. NO 98
 MOUZA:- LAYEKPUR, J.L. NO. 96
 MOUZA:- JHIKADDA, J.L. NO 95



- REFERENCES:-
1. MOUZA BOUNDARY SHOWN THUS.....
 2. PERMANENTLY ACQUIRED LAND SHOWN THUS.....
 (vide L.A. Cad. No. 31/50-51)
 3. LAND TO BE ACQUIRED PERMANENTLY SHOWN IN YELLOW WASH.....

DIST.	P.S.	NAME OF MOUZA & J.L. NO.	C.S. PLOT NOS. (IN PART)	AREA	TOTAL
BIRBHUM	MAYURESWAR	DHARANINABAGRAM J.L. NO. 97.	390, 424, 425, 426, 427, 429, 430, 433, 434, 435, 436, 444, 445, 446, 447, 449, 450, 451, 452, 454, 455, 457, 458.	AREA MORE OR LESS 1:308 ACRES.	TOTAL AREA MORE OR LESS 3.862 ACRES.
		JHIKADDA J.L. NO. 95	1092, 1095, 1096, 1119, 1120, 1121, 1122, 1123, 1124, 1125, 1126, 1133, 1136, 1137, 1138, 1139, 1149, 1150, 1097	AREA MORE OR LESS 1:570 ACRES.	
		KUSTOR J.L. NO. 98	58, 59, 82, 87, 93, 94, 95, 92, 96, 97, 98, 99, 60, 61, 62, 86, 88	AREA MORE OR LESS 0:996 ACRES	

RETRACED BY- *[Signature]*
 27/11/58

MAYURAKSHI PROJECT
 LAND PLAN SHOWING THE ADDITIONAL LAND TO BE ACQUIRED PERMANENTLY FROM CH. 696.00 TO CH. 706.00 & CH. 710.00 TO CH. 731.50 EX. M.D.B.C.
 SCALE:- 330' = 1"

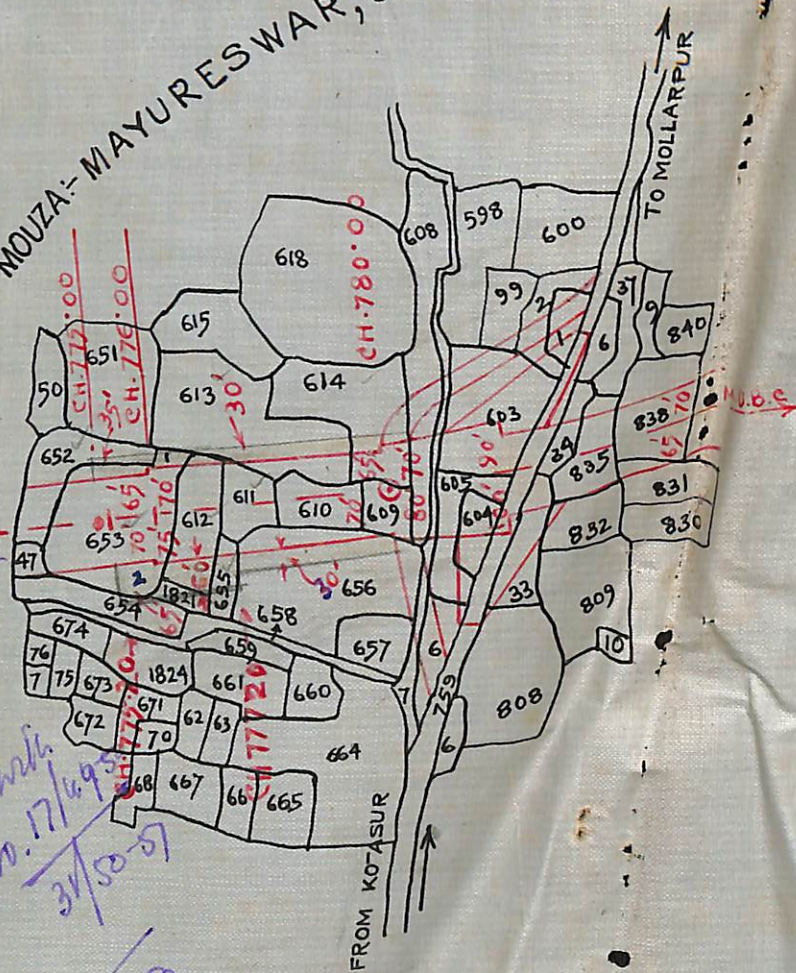
TRACED BY- (S. PAUL) SD/- 5.5.58
 CHECKED BY-

SD/- 10.11.58.
 (P. K. GUPTA)
 SUB-DIVISIONAL OFFICER.
 MAYURAKSHI IRRGN. SUB-DIVN.
 BIRBHUM.

[Signature]
 24.2.59
 (S. S. MUKHERJEE)
 EXECUTIVE ENGINEER
 MAYURAKSHI HD. QRS. DIVN.
 SURI, BIRBHUM



MOUZA:- MAYURESWAR, J.L. NO. 138



Checked with
L.A. Co. No. 17/49-50
31/50-51
10/6/59

REFERENCES:-

1. PERMANENTLY ACQUIRED LAND SHOWN THUS.
2. LAND TO BE ACQUIRED PERMANENTLY SHOWN THUS...

17/49-50
31/50-51
10/6/59

RETRACED BY-
2/8/58

DIST.	P. S.	MOUZA & J.L. NO.	C.S PLOT NO.	AREA
BIRBHUM	MAYURESWAR	MAYURESWAR J.L. NO. 138.	IN PART:- 611, 612, 613, 614, 652, 653, 654, 655, 656, & 1321.	AREA MORE OR LESS 0.758 ACRES 81

MAYURAKSHI PROJECT

LAND PLAN SHOWING THE ADDITIONAL LAND TO BE ACQUIRED PERMANENTLY FROM CH. 775'0 TO CH. 780'0 EX. MAYURAKSHI DWARKA BRANCH CANAL.

SCALE = 330' = 1"

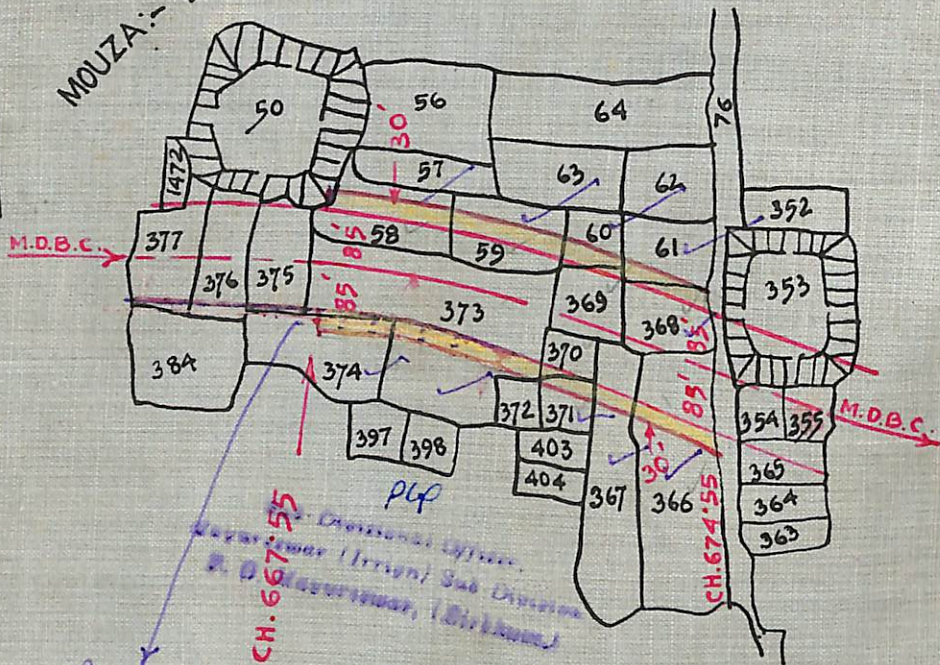
TRACED BY:-
SD/ S. S. S. 58
(M. PAUL)

CHECKED BY:-

SD/- 10.11.58.
(P. K. GUPTA)
SUB-DIVISIONAL OFFICER,
MAYURESWAR IRRIG. SUB-DIVN.
BIRBHUM.

Inukhob's
24.2.59
(S. S. MUKHERJEE)
EXECUTIVE ENGINEER,
MAYURAKSHI HD. QRS. DIVN.
SURI, BIRBHUM.

MOUZA:- LAYEKPUR, J.L. NO. 96.



DIST. & P. S.	MOUZA & J.L. NO.	C.S. PLOT NOS. (IN PART)	AREA
DISTRICT:- BIRBHUM P. S.:- MAYURESWAR	MOUZA:- LAYEKPUR J.L. NO. 96.	58, 59, 60, 61, 366, 367, 368, 369, 370, 371, 374, 373.	AREA MORE OR LESS 0.93 ACRES. 94

Boundary line should be indicated in violet ink in place of red ink

J. Chandray
11/2/59

REFERENCES:-

1. PERMANENTLY ACQUIRED LAND SHOWN THUS... 4.3/58-59
2. LAND TO BE ACQUIRED PERMANENTLY SHOWN IN YELLOW.... 5/48-49, 12/49-50

RETRACED BY: P.K.G.

MAYURAKSHI PROJECT.

LAND PLAN SHOWING THE ADDITIONAL LAND TO BE ACQUIRED PERMANENTLY FROM CH. 667'55 TO CH. 674'55 OF M. D. B. CANAL.

SCALE = 330' = 1 INCH.

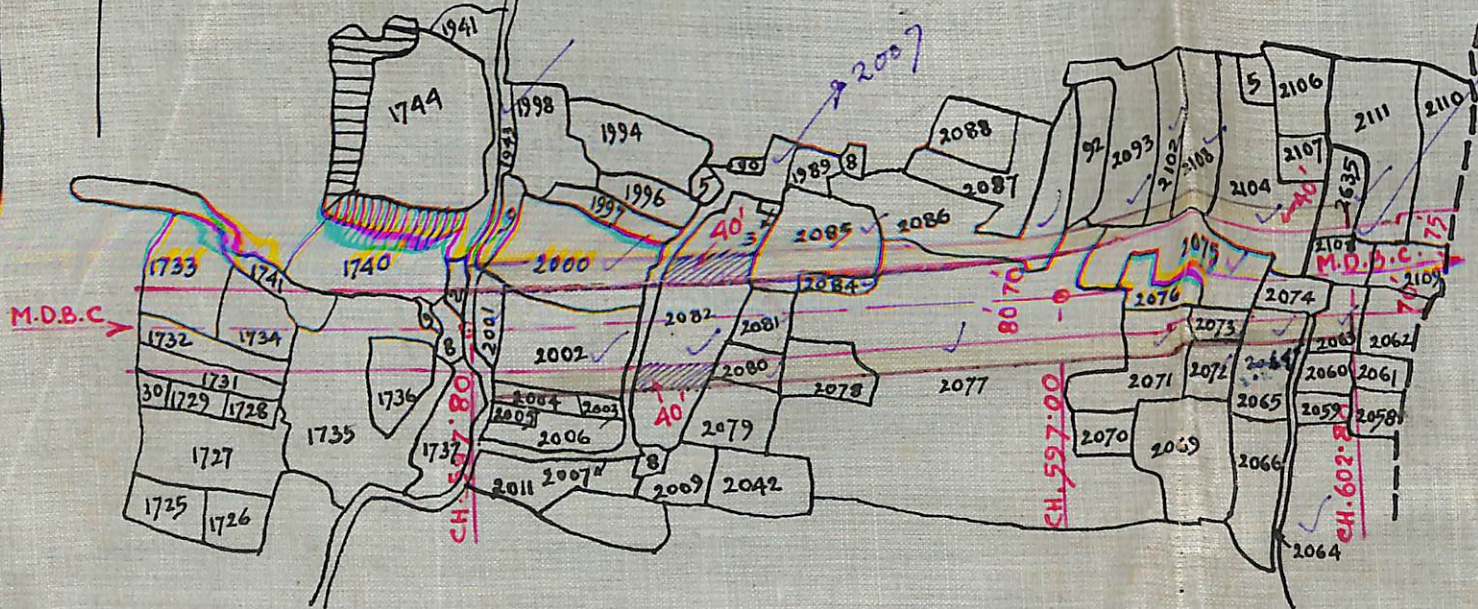
TRACED BY-

CHECKED BY-

SD/- 10.11.58.
(P. K. GUPTA)
SUB-DIVISIONAL OFFICER
MAYURESWAR IRRIGN. SUB-DIVN.
BIRBHUM.

24.2.59
(S. S. MUKHERJEE)
EXECUTIVE ENGINEER
MAYURAKSHI HD. QRS DIVN.
SURI, BIRBHUM.

MOUZA = PARULIA, J.L. NO. 70
P.S. MAYURESWAR



Checked with original plan by L.A. Canem. S. Chowdhury 11/6/59

DIST.	P.S.	MOUZA & J.L. NO.	C.S. PLOT NO.	AREA.
BIRBHUM	MAYURESWAR	PARULIA J.L. NO. 70	IN PART:- 2000, 2001, 2002, 2004, 2007, 2071, 2078, 2079, 2080, 2082, 2085, 2086, 2063, 2064, 2065, 2071, 2073, 2075, 2093, 2102, 2103, 2104, 2635, 2009 & 2072.	AREA MORE OR LESS 2.72 ACRES. 2.65

REFERENCES =

1. PERMANENTLY ACQUIRED LAND SHOWN THUS
2. LAND TO BE ACQUIRED PERMANENTLY SHOWN THUS

MAYURAKSHI PROJECT

LAND PLAN SHOWING THE ADDITIONAL LAND TO BE ACQUIRED PERMANENTLY FROM CH. 587.80 TO CH. 602.80 EX. MAYURAKSHI DWARKA BRANCH CANAL.

SCALE = 330' = 1 INCH.

TRACED BY.. SD/- 7.5.58.	CHECKED BY...
--------------------------	---------------

SD/- (P.K. GUPTA) 10.11.58. SUB-DIVISIONAL OFFICER. MAYURESWAR IRRGN SUB-DIVN. BIRBHUM.	<i>S.S. Mukherjee</i> 15/11/59 (S.S. MUKHERJEE) EXECUTIVE ENGINEER, MAYURAKSHI HD. QR'S. DIVN. SURI, BIRBHUM.
---	--

RETRACED BY: *[Signature]*
24.11.58.

N

DIST.	P.S.	MOUZA & J.L. NO.	C.S. PLOT NOS.	AREA
BIRBHUM	MAYURESWAR	MAYURESWAR J.L. NO. 138	IN PART:- 961, 962, 1083, 944 1101	AREA MORE OR LESS 0.289 ACRES. 32



Choked with original plan and found correct.
J. Chandray
4/6/59

MAYURAKSHI PROJECT
 LAND PLAN SHOWING THE LAND TO BE ACQUIRED PERMANENTLY FROM CH. 801'00 TO CH. 806'00 OF MAYURAKSHI DWARKA BRANCH CANAL.
 SCALE :- 300' = 1"

- REFERENCE :-**
1. PERMANENTLY ACQUIRED LAND SHOWN IN RED. 43/58-59
 2. LAND TO BE ACQUIRED PERMANENTLY SHOWN IN YELLOW WASH. 48-49, 49-50
- RETRACED BY: *[Signature]* 26/11/58

TRACED BY - SD/- 7.5.58	CHECKED BY -
SD/- 10.11.58. (P.K. GUPTA) SUB-DIVISIONAL OFFICER MAYURESWAR IRRGN. SUB-DIVN BIRBHUM.	<i>[Signature]</i> 24.2.59 (S.S. MUKHERJEE) EXECUTIVE ENGINEER MAYURAKSHI HD. QRS DIVN. SURI, BIRBHUM.