

PLAN  
 OF LAND TO BE ACQUIRED PERMANENTLY FOR WATERCOURSE  
 FROM CH. 518.00 OF DISTY. NO. 3 OF D.B.B.C. IN MOUZA-DURGAPUR  
 U.L. NO. 198; P.S. RAMPURHAT; DIST. BIRBHUM

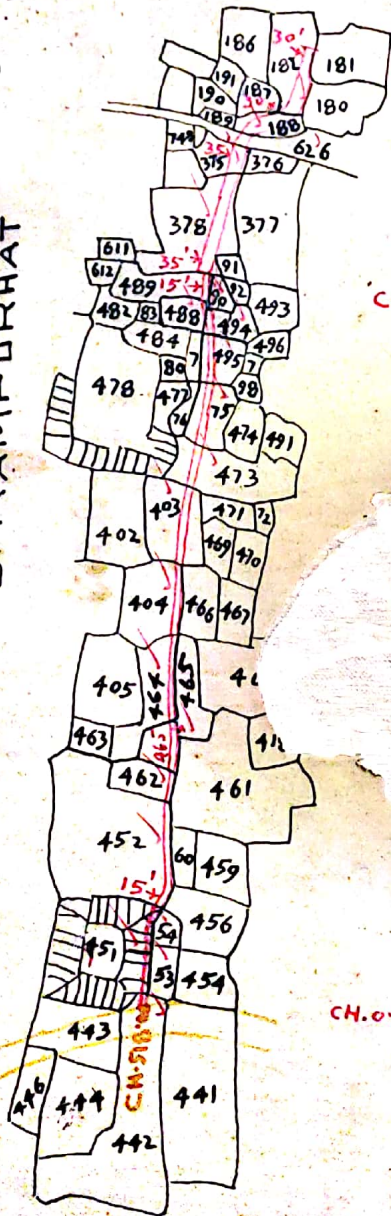
SCALE: - 330' = 1"

44/63-64

AHE



MOUZA-DURGAPUR U.L. No. 198  
 P.S. RAMPURHAT



WATERCOURSE SHOWN THUS: -

WATERCOURSE SHOWN THUS: -

OF LAND

DIST.	C.S. PLOT AREA
BIRBHUM	182.188
	375.378
	403.404
	442.451
	452.462
	464.465
	473.475
	488.489
	490.494
	495 AND 626 IN PART
MOUZA	DURGAPUR

REF. L.A.N.

L.A.N.

CKD. BY.

*J. Chowdhury*

SURVEYOR

7-7-64

SPL. L.A. COLLECTOR  
 BIRBHUM

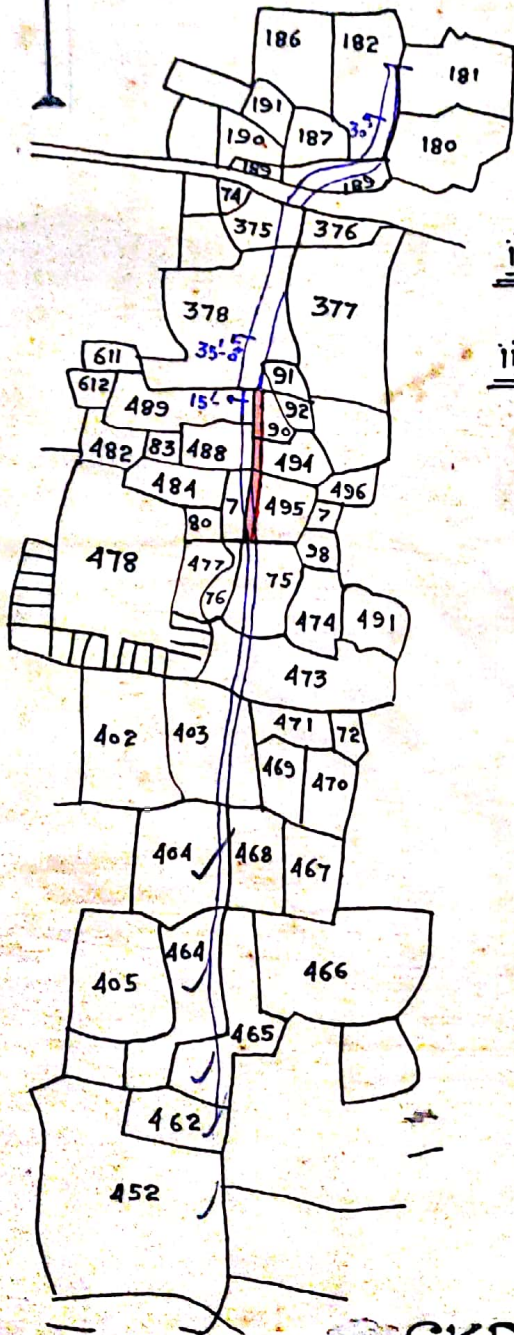
TRACED BY: - *S. Banerjee*

PLAN  
OF LAND PROPOSED FOR ACQUISITION  
FOR WATER COURSE FROM CH. 518.00  
OF D.B.B/3 OF D.B.B.C. IN MOUZA  
DURGAPUR. No 198. P.S.: RAMPURHAT.

DT. BIRBHUM.

Scale - 16" = 1 Mile.

33 A




Ref.

i) Land Proposed For Acquisition

Shown Thus... 

ii) Land Recommended For Acquisition

Shown Thus .. 

CKD. BY

Traced By.  
B.K. Roy

SPL. L.A. Collector  
Birbhum.

44/63-64

MAYURAKSHI PROJECT.  
LAND PLAN SHOWING THE WATER COURSE  
FROM CH.518'0 OF DBB/3 OF D.B.B.C.

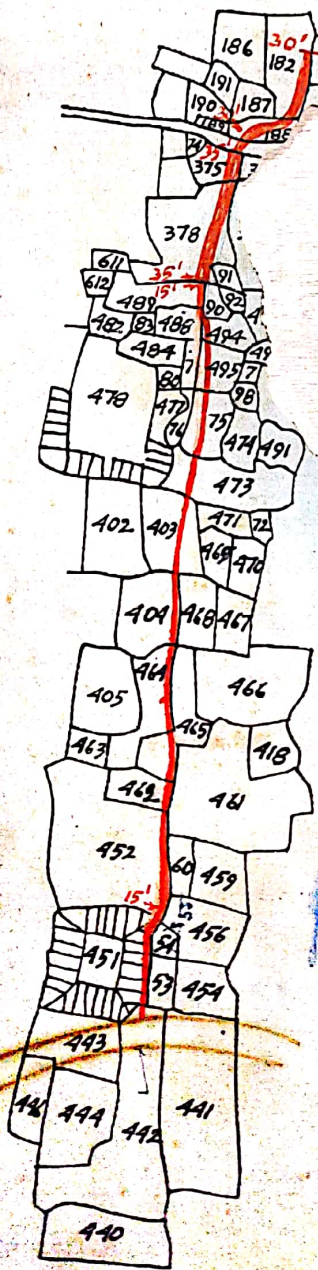
DRG. NO.	SCALE: -330'x20'
TRACED BY.	
RECHECKED BY. 1.2.6A	
CHECKED BY. J.V. 64	S.D.O.
	M.U.C.D.U.

REFERENCE.  
1. LAND ALREADY ACQUIRED PERMANENTLY...  
2. " " TO BE " " " " " "

19 A

N.

MOUZA: DURGAPUR. TL. 198.  
R.S. RAMPURHAT.



CH. 8'00

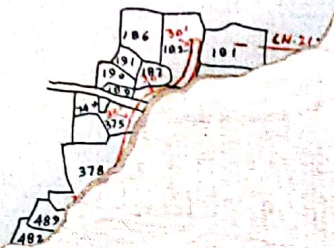
CH. 0'00

PLAN  
OF LAND ACQUIRED PERMANENTLY FOR WA  
CH. 518'00 OF DISTY NO. 3 OF D. IN MOUZA  
198. P. S. RAMPURHAT AND AIRBHUM

RISE-FROM  
JADPUR. J.L. NO

125A

PUR. J.L. NO. 198.  
R. HAT.



READY ACQUIRED SHOWN THU  
ACQUIRED PERM. ENTLY SHO

SCHEDULE OF  
DIST. PLAN IN

168  
44  
44  
46  
46  
48

INDIA  
THE S. S. P. R. 20

PREPAR