






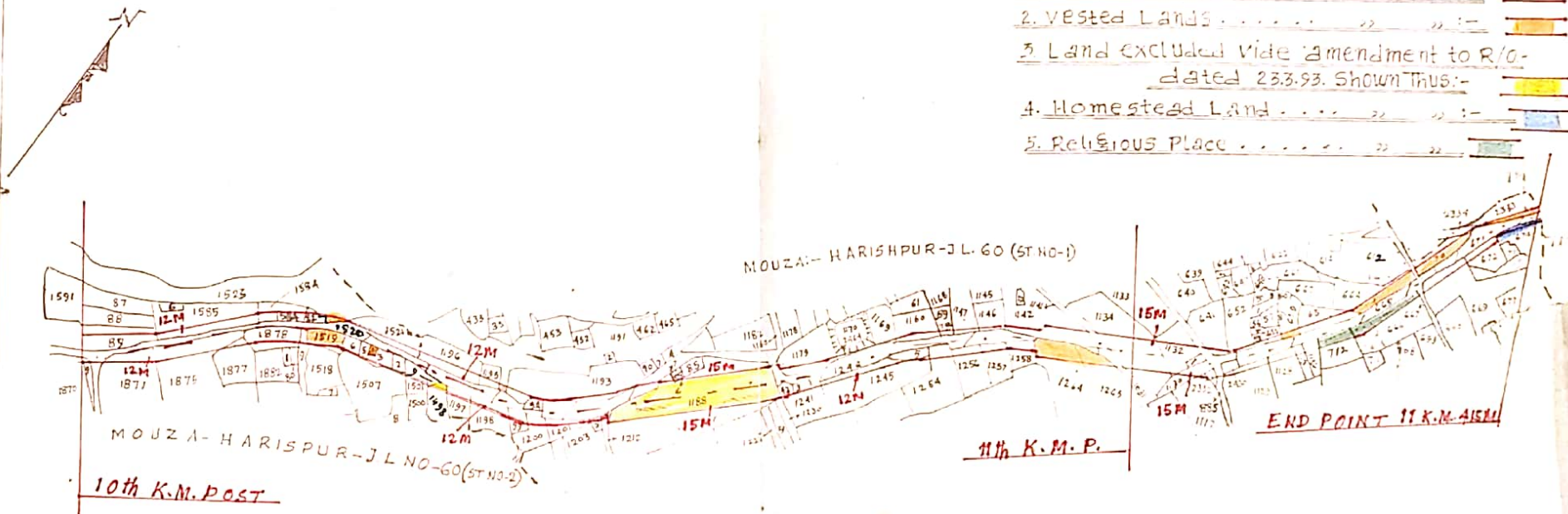
PLAN OF LAND TO BE ACQUIRED PERMANENTLY, FOR CONSTRUCTION OF Palsa-HARISPUR ROAD -
(C.R.F. WORK) SECN. FROM 10 KM TO 11 K.M 415 M. IN THE DIST. OF BIRBHUM IN MOUZA-HARISPUR-NO-60.

P.S.-MURARAI - DIST - BIRBHUM

SCALE:-330'-0"=1"

REF:-

1. Land to be Acquired shown Thus: - 
2. Vested Lands 
3. Land excluded vide Amendment to R/O -
dated 23.3.93. Shown Thus: - 
4. Homestead Land 
5. Religious Place 



Schedule of Lands

MOUZA & J.L. NO	P. S.	DIST.	R. S. PLOTS.	AREA
<u>HARISHPUR - 60</u>	<u>MURARAI</u>	<u>BIRBHUM</u>	IN FULL:- 1131, 1194, 1242, 1243, 1255, 1439, 1502, 1506 and 1522. IN PART:- 641, 652, 653, 655, 663, 669, 117, 124 TO 130, 132, 134, 142, 147, 150, 160, 165, 173, 118, 121, 1157, TO 1201, 1241, 1245, 1254, 1256, 1257, 1258, 1501, 1503, 1505, 1507, 1521, 1584, 1585, 1589, 1870, 1871, 1875, 1877, 1878, 1879, 2325, 117/2352 and 1170/2124	3.855 Acres OR 1.5522 Hectares

DRAWN BY:- Shaujan

Remandal 14/9/93
VERIFIED BY:-

1093
 13/9/24
SPL/ADDL. L.A. OFFICER
BIRBHUM

Behenudity 14/9/94
ADDL. DISTRICT MAGISTRATE
BIRBHUM