




REFERENCE

1. GOVERNMENT LAND 
2. LAND TO BE ACQUIRED 
3. MOUZA BOUNDARY 

MAYURAKSHI PROJECT

LAND PLAN SHOWING THE LAND TO BE ACQUIRED PERMANENTLY FOR CONSTRUCTING MINOR NO MDB/13/3 (FROM CH. 0.00 TO CH. 14.00) WITH TAIL WATER COURSE (FROM CH. 14.00 TO CH. 30.00) OFF TAKING FROM RIGHT BANK AT CH. 311.00 OF MDB/13.

SCALE - 16" = 1 MILE

DRAWN BY

Bhalla Ranya
Surveyor
21.10.70

CHECKED BY

S.K. Basu
S.A.E
21/10/70

A. S. Das
21/10/70

SUB-DIVISIONAL
OFFICER
MAYURESWAR (I)
SUB-DIVISION

S. S. Das
21/10/70

EXECUTIVE
ENGINEER
M.-HD. QRS. DIVISION

SUPERINTENDING
ENGINEER
MAYURAKSHI
CANAL CIRCLE

| DIST | R.S. | MOUZA & J.L. NO. | C.S. PLOT IN PART | AREA MORE OR LESS | TOTAL AREA MORE OR LESS |
|---------|-----------|----------------------------|---|-------------------|-------------------------|
| BIRBHUM | RAMPURHAT | BARMA-LLIK J.L. NO. 209 | 180, 179, 178, 177, 545 | 0.1859 HECTARE | 1.0298 HECTARE |
| | | NISPARUN J.L. NO. 208 | 495, 496 | 0.1599 HECTARE | |
| | | BUDHIGRAM J.L. NO. 210 | 126, 125, 128, 129, 130, 131, 132, 133, 143, 144, 145, 140, 260, 266, 262, 141, 142, 263 | 0.6840 HECTARE | |

