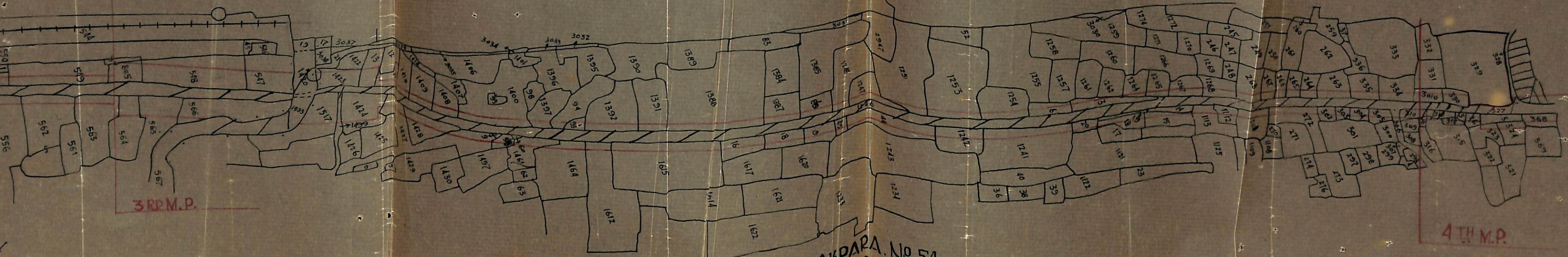


PLAN  
 OF LAND TO BE ACQUIRED PERMANENTLY FOR THE CONSTRUCTION OF  
 THE MOLLARPUR-RAMPURHAT-NALHATI. S.H. (PORTION FROM 2<sup>ND</sup> MILE  
 POST TO 7<sup>TH</sup> MILE POST) IN MOUZAS: KUTUBPUR. NO. 51. AND  
 CHAKPARA NO. 54. THANA: RAMPURHAT. DT. BIRBHUM.

DT. BIRBHUM.

Scale: 330' = 1" (Inch.)

MOUZA: KUTUBPUR. NO. 51.  
 RAMPURHAT.



MOUZA: CHAKPARA. NO. 54.  
 P.S. RAMPURHAT.

Schedule of Lands.

Mouza.	J.L.N.	Thana.	District.	C.S. Plot Nos In Full	C.S. Plot Nos In Part.	Area
Kutubpur.	51.	Rampurhat.	Birbhum.	X	547. 548. 549. 550. 552. 554. 555. 556. 562. 563. 564. 565. 566. 510. 613. 617. 618. 620. 622. 626. 627. 630. 639. 640. 641. 642. 643. 644. 645. 659. 660. 661. 715. 787. 805. 810. 824. 825. 826. And 832.	10.64 Acres
Chakpara.	54.	Do.	Do.	Plot Schedule	And Area Given in Other Sheet.	

CHKD. BY.

*Arjun*  
 11/1/55

Add. L.A. Collector.  
 Birbhum.

REFERENCES...

- 1) Land To Be Acquired Permanently Shown Thus:
- 2) Land Not To Be Acquired Shown Thus:
- 3) Mouza Boundary Shown Thus:

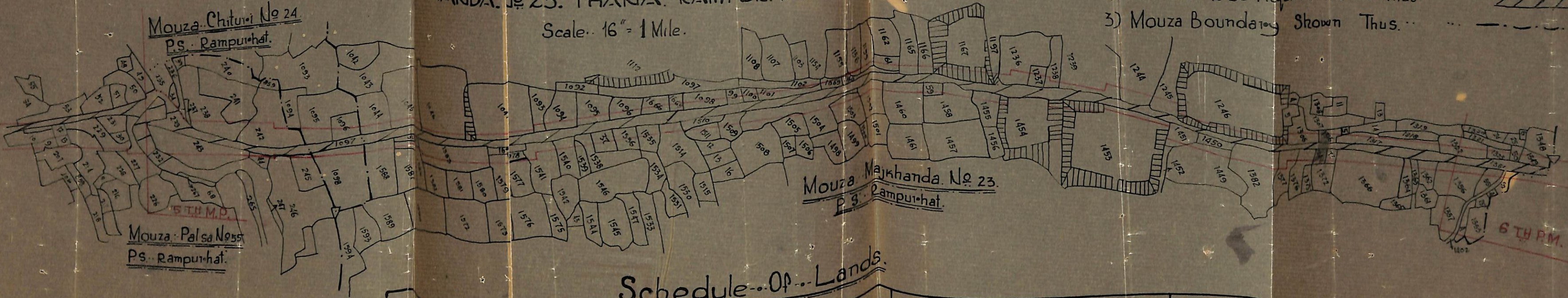
10



# PLAN

OF LAND TO BE ACQUIRED PERMANENTLY FOR THE CONSTRUCTION OF THE MOLLAPUR-RAMPURHAT-NALHATI. S.H. (PORTION FROM 2<sup>ND</sup> MILE POST TO 7<sup>TH</sup> MILE POST) IN MOUZAS: PALSA. NO. 55. CHITURI. NO. 24. AND MAJHANDA. NO. 23. THANA: RAMPURHAT. DIST. BIRBHUM.

Scale: 16" = 1 Mile.



References. ....

- 1) Land To Be Acquired Permanently Shown Thus: [Symbol: Dotted line]
- 2) Land Not To Be Acquired Shown Thus: [Symbol: Hatched area]
- 3) Mouza Boundary Shown Thus: [Symbol: Dashed line]

## Schedule of Lands.

Mouza.	L. No.	Thana	District.	C. S. Plot Nos. In Full.	C. S. Plot Nos. In Part.	Area.
Palsa ✓	55.	Rampurhat.	Birbhum.	127. 129. 132. 210. 211. 212. 213. 230. And 231.	53. 63. 64. 66. 72. 73. 74. 113. 114. 115. 124. 125. 128. 130. 131. 172. 177. 178. 179. 181. 191. 192. 207. 208. 209. 214. 227. 229. 237. 238. 241. 242. 243. 244. 245. 246. And 836.	4.88 Acres.
Chituri ✓	24.	Do.	Do.	x	1095. 1096. And 1098.	0.35
Majkhanda ✓	23.	Do.	Do.	Plot Schedule	And Area Given In Other Sheet.	

CKD. BY.

*Chituri*  
11/4/58

Traced. By.  
B. K. Roy.

Add. L. A. Collector  
Birbhum.

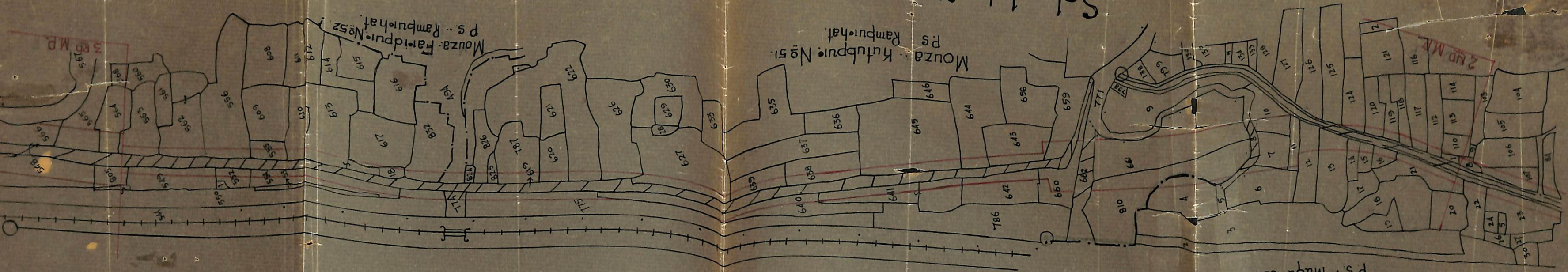


**PLAN**  
**OF LAND TO BE ACQUIRED PERMANENTLY FOR THE CONSTRUCTION OF**  
**THE MOLLARPUR-RAMPURHAT-NALHATI S.H. (PORTION FROM 2<sup>ND</sup> MILE**  
**POST TO THE MILE POST) IN MOUZAS AMBA, N<sup>O</sup> 25, THANA**  
**MAYURESWAR, KUTUBPUR, N<sup>O</sup> 51 AND FARIDPUR, N<sup>O</sup> 52,**  
**THANA, RAMPURHAT, DIST. BIRBHUM.**

Scale ... 330' = 1" (Inch)

1/0

- REFERENCES...**
- 1) Land To Be Acquired Permanently Shown Thus...
  - 2) Land Not To Be Acquired Shown Thus...
  - 3) Mouza Boundary Shown Thus...



**Schedule of Lands**

Mouza	J.L. N <sup>O</sup>	Thana	Dist.	C.S. Plot Nos in Full	Area
Amba	25	Mayureswar	Birbhum	III Only	4, 6, 7, 10, 11, 12, 13, 14, 15, 16, 21, 108, 110, 112, 117, 118, 119, 120, 124 And 125
Faridpur	52	Rampurhat	Do	X	494 Only
Kutubpur	51	Do	Do		And Area Given in Other Sheet.

CRD BY

11/1/55

Addl. L.A. Collector:  
 Birbhum.

11/1/55

Prepared By  
 Roy

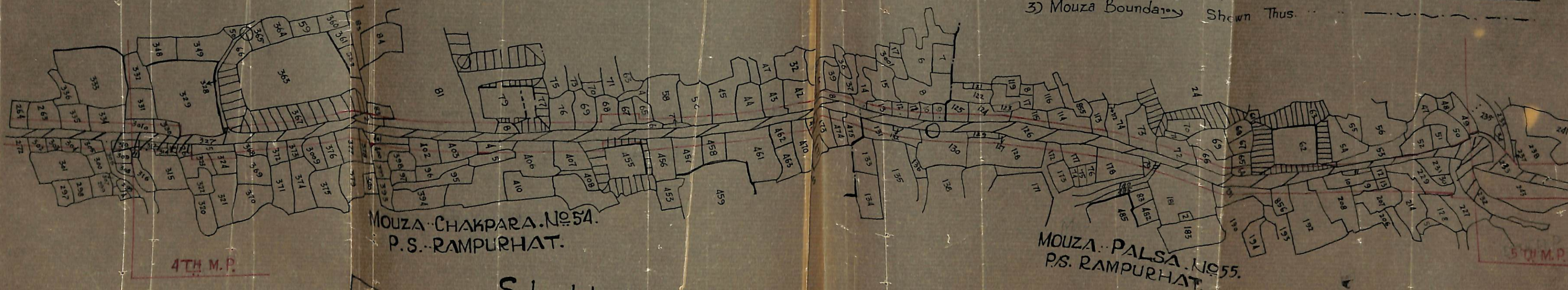


**PLAN**  
 OF LAND TO BE ACQUIRED PERMANENTLY FOR THE CONSTRUCTION OF  
 THE MOLLARPUR-RAMPURHAT-NALHATI. S.H. (PORTION FROM 2<sup>ND</sup> MILE  
 POST TO 7<sup>TH</sup> MILE POST) IN MOUZA CHAKPARA No 54 & P.S. No 55.  
 THANA RAMPURHAT. DIST. BIRBHUM.

Scale: 16" = 1 Mile.



- References:—
- 1) Land To Be Acquired Permanently Shown Thus ..
  - 2) Land Not To Be Acquired Shown Thus ..
  - 3) Mouza Boundary Shown Thus ..



Schedule of Lands

Mouza.	J.L. No.	Thana.	District.	C.S. Plot Nos In Part.	Area.
Chakpara ✓	54	Rampurhat	Birbhum	9 to 14, 38, 40 to 45, 56, 58, 65, 67 to 69, 76, 77, 79, 81, 83, 265 to 268, 272, 302 to 306, 309, 330, 334, 335, 367, 368, 372, 373, 376, 377, 378, 400, 402, 403, 405 to 407, 455, 456 to 458, 461, 462, 472 to 475, 1111 to 1113, 1115, 1118, 120, 124, 1242, 1244, 1245, 1247, 1248, 1251, 1253, 1254, 1256, 1262 to 1265, 1267, 1268, 1386 to 1388, 1391 to 1394, 1397, 1400, 1408, 1409 to 1411, 1413, 1423, 1424, 1427, 1428, 1458, 1461, 1464, 1517, 1612, 1615, 1616, 1618, 1619, 3009, 3010, 404 to 411, 323, and 324.	11.69 Acres.
Palsa ✓	55	Do.	Do	Plot Schedule	And Area Given In Other Sheet.

CKD. BY.

*Signature*  
17/4/59

ced By.  
B. K. Roy

*Signature*  
21/5/59  
Addl. A. Collector.  
Birbhum