



Case 70/1965-66

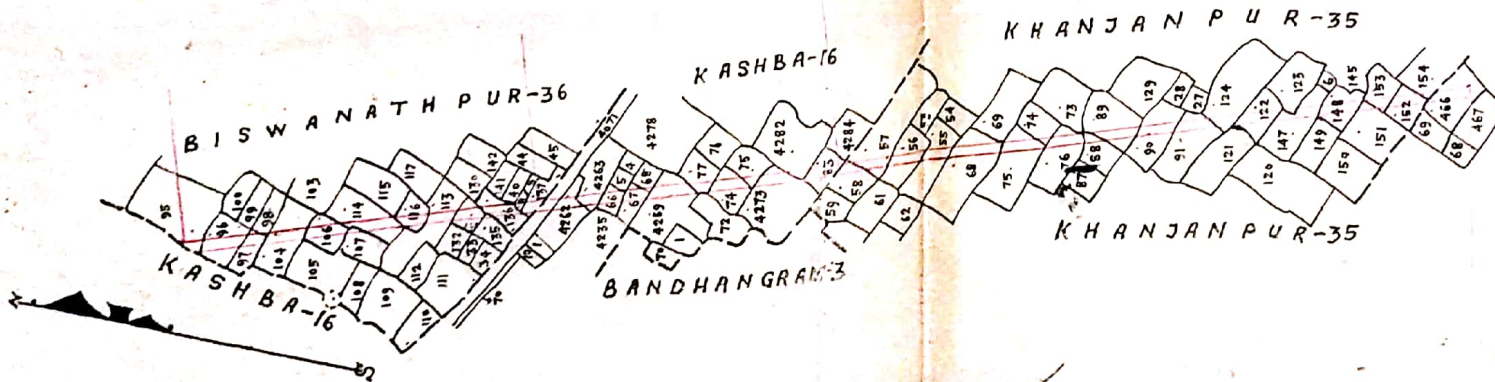
PLAN OF LAND TO BE ACQUIRED PERMANENTLY  
FOR EXCAVATION OF DY-4A EX B. K. B. C  
IN P.S. BOLPUR DT. BIRBHUM  
Scale 16"=1 Mile

REFERENCES  
Land to be Acquired Permanently Shown thus   
Mouza Boundary Shown thus 

SCHEDULE OF LAND

MOUZA	N <sup>o</sup> .	P.S.	DIST	FULL PLOT	PART PLOT	AREA
BISWANATHPUR	36	BOLPUR	BIRBHUM	x	95, 96, 97, 98, 104, 106, 113, 114, 116, 131, 135, 136, 137 & 139, 107,	0.64
KHANJANPUR	35	BOLPUR	BIRBHUM	x	55, 56, 57, 58, 68, 69, 73, 74, 75, 76, 88, 89, 90, 91, 122, 123, 124, 147, 148, 151, 152, 153, 154, 466	1.28
KASBA	16	BOLPUR	BIRBHUM	x	4262, 4263, 4265, 4266, 4267, 4268, 4269, 4273, 4274, 4275, 4277, 4282, & 4283,	0.55

2.47



TRACED By  
B. Ghosal.

CKD. By

Spl. L. A. Officer  
BIRBHUM