



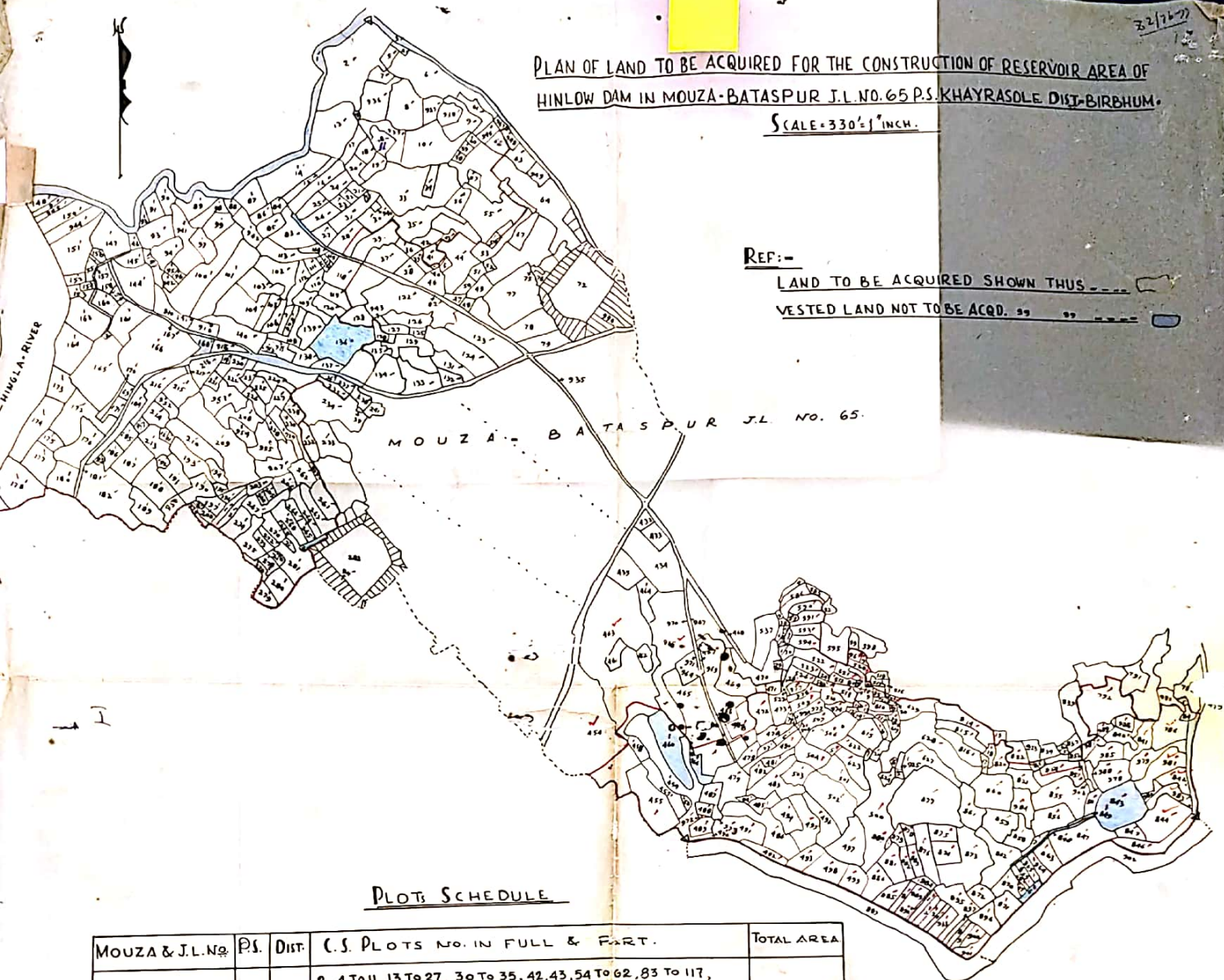
52/7677

PLAN OF LAND TO BE ACQUIRED FOR THE CONSTRUCTION OF RESERVOIR AREA OF HINLOW DAM IN MOUZA-BATASPUR J.L. NO. 65 P.S. KHAYRASOLE DIST-BIRBHUM.

SCALE = 330' = 1" INCH.

REF:-

LAND TO BE ACQUIRED SHOWN THUS 
 VESTED LAND NOT TO BE ACQD. 



PLOTS SCHEDULE

MOUZA & J.L. No.	P.S.	DIST.	C.S. PLOTS NO. IN FULL & PART.	TOTAL AREA
BATASPUR J.L. No. 65.	KHAYRASOLE.	BIRBHUM.	2, 4 To 11, 13 To 27, 30 To 35, 42, 43, 54 To 62, 83 To 117, 119, 120, 137 To 156, 158 To 166, 169 To 180, 182 To 231, 235 To 237, 261 To 281, 455 To 459, 472 To 515, 518, 520, 521 To 528, 530, 589 To 591, 593 To 594, 596, 557, 607 To 629, 784 To 786, 814 To 818, 820, 821, 840 To 842, 844 To 847, 849 To 851, 855 To 865, 868 To 886, 888 To 901, 903, 907, 909 To 913, 924, 925, 933, 936 To 942, 944 To 947, 950 To 955, 972 To 979, 981 To 989 - IN FULL, 116 in subdivision, 168 in subdivision, 460 in subdivision, 168 in subdivision, 886 in subdivision, 883 in subdivision, 28, 41, 44, 53, 64, 118, 128, 134, 234, 235, 454, 463, 465, 466, 467, 471, 586, 792, 822, 854 & 968 - IN PART.	114.66 ACRES.

(K.D. BY.) *J. Chandan*
13/4/78

SPL. L. A. COLLECTOR,
BIRBHUM.

PREPARED BY: *S. K. Singh*
6/4/78