



MAYURAKSHI PROJECT

— LAND PLAN —

SHOWING THE LAND TO BE ACQUIRED TEMPORARILY FOR
KHOSBASPUR STONE QUARRY. P.S. DUBRAJPUR. D.T. BIRBHUM.

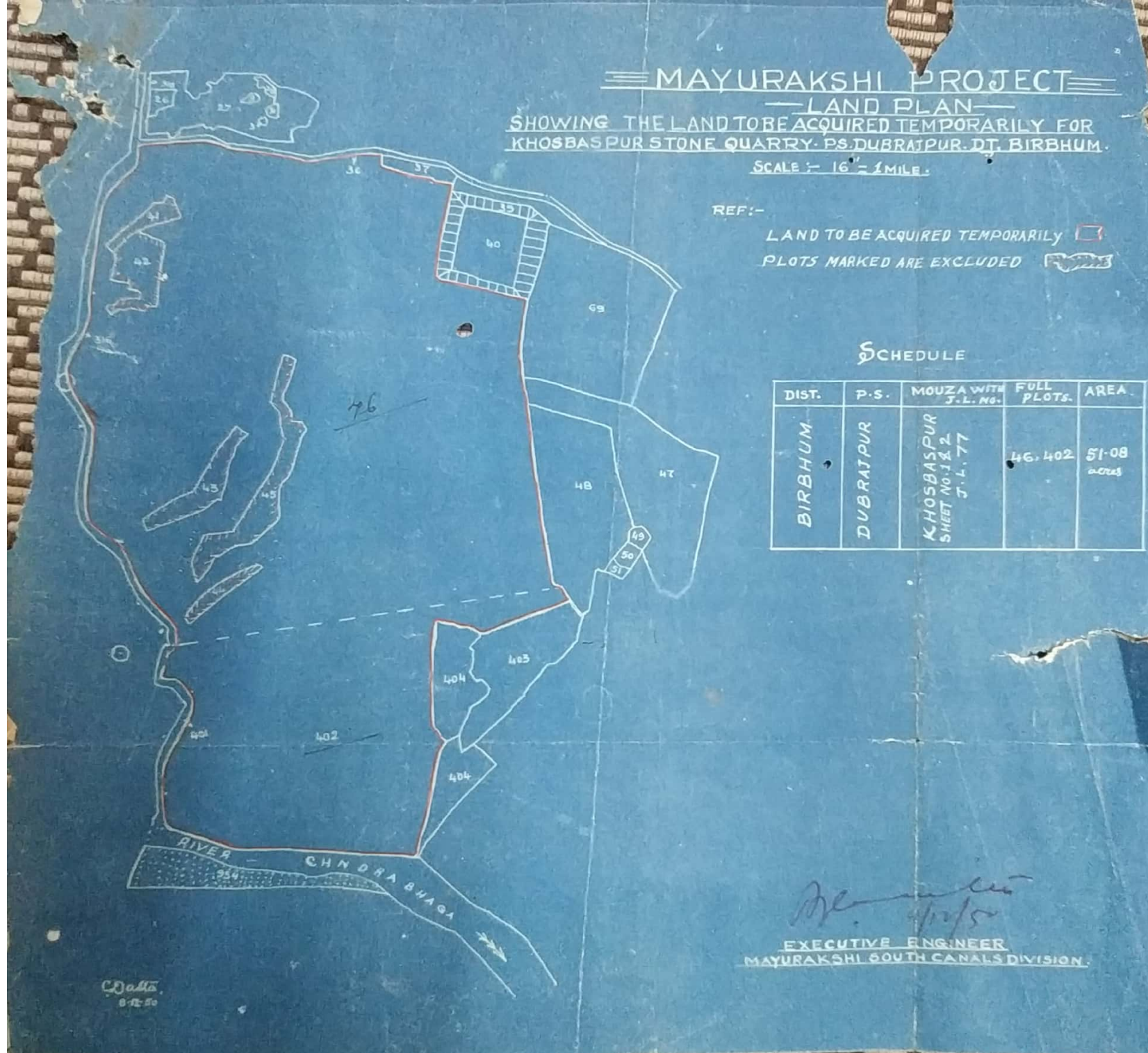
SCALE :- 16" = 1 MILE.

REF:-

LAND TO BE ACQUIRED TEMPORARILY 
PLOTS MARKED ARE EXCLUDED 

SCHEDULE

DIST.	P.S.	MOUZA WITH J.L. No.	FULL PLOTS.	AREA
BIRBHUM	DUBRAJPUR	KHOSBASPUR SHEET No. 1 & 2 J.L. 77	46, 402	51.08 acres




EXECUTIVE ENGINEER
MAYURAKSHI SOUTH CANALS DIVISION.