

REF.

- a) ALREADY ACQUIRED LAND SHOWN THUS :-
- b) ADDITIONAL LAND TO BE ACQUIRED PERMANENTLY SHOWN THUS :-

GOVT  
IRRIGATION

MAY

LAND PL  
LAND TO  
CONNECT  
STRENGTH

Sd/s. Chakraborty  
S.O.  
BARATURI  
GRAM SECTION

BENGAL  
WAYS DIRECTORATE  
PROJECT

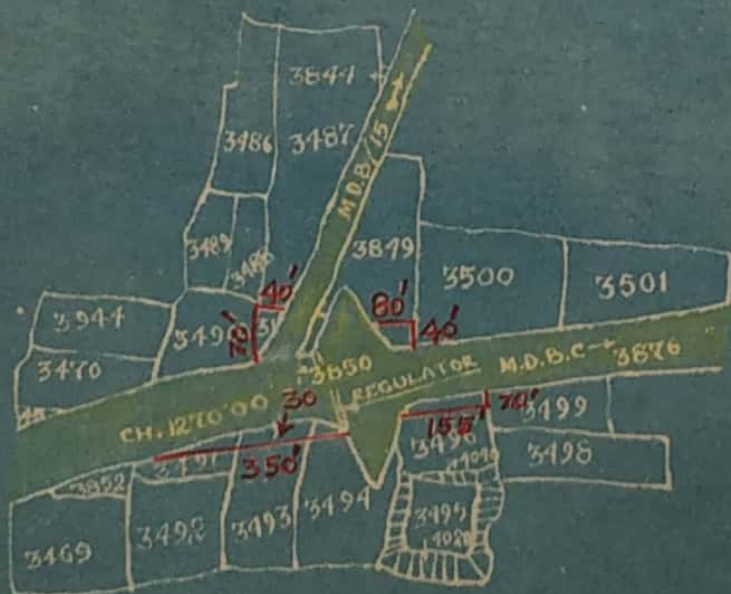
SHOWING THE ADDITIONAL  
LAND TO BE ACQUIRED PERMANENTLY IN  
GETTING EARTH FOR  
BANKMENTS AT CH 1270'00  
OF M.D.B.C.

Sd/s. Saha  
20.9.76  
EXECUTIVE ENGINEER  
MAYURAKSHI HD. QRS.  
DIVISION.  
SURI; BIRBHUM



SCHEME OF PLOTS

MOUZA	S. DIST	C.S. PLOTS. IN PART	AREA
GHOSHGRAM	BIRBHUM	3851, 3849, 3491, 3493, 3494, & 3496	0.41 ACRES

TRACED BY:-  
20.9.76



REF.

- a) ALREADY ACQUIRED LAND SHOWN THUS :- 
- b) ADDITIONAL LAND TO BE ACQUIRED PERMANENTLY SHOWN THUS :- 

GOVT OF WEST BENGAL  
IRRIGATION & WATERWAYS DIRECTORATE

MAYURAKSHI PROJECT

LAND PLAN SHOWING THE ADDITIONAL LAND TO BE ACQUIRED PERMANENTLY IN CONNECTION WITH GETTING EARTH FOR STRENGTHENING EMBANKMENTS AT CH 1270'00 OF M.D.B.C.

Sd/S. Chakrabarty  
S.O. *Valley*  
BARATUR -  
GRAM SEC  
TION

Sd/B. Sengupta  
S.D.O.  
MAYURESWAR (I)  
SUB-DIVISION.  
MAYURESWAR

*msd* 20.2.76  
EXECUTIVE ENGINEER  
MAYURAKSHI HD. QRS.  
DIVISION.  
SURI : BIRBHUM

SCHEDULE OF PLOTS

MOUZA	J.L. NO.	P.S.	DIST	C.S. PLOTS IN PART	AREA
GHOSHGRAM	166	MAYURESWAR	BIRBHUM	3851, 3849, 3491, 3493, 3494, & 3496	0.41 ACRES

THANKS TO  
COMMITTEE  
20.2.76