

Certificate of Possession

L.A. Case No.-04/2016-17

Name of the project:- "Construction of ROB and its approaches in lieu of Level Crossing No. 21/SPL/E at km 338.000 of NH-60 in the district of Birbhum, West Bengal".

Certified that I have this day, the 16th March, 2018 received possession at the hands of Sri Rohan Kanti Roy, Land acquisition Surveyor of the L.A. Department, Birbhum of 5.10 acre of land related to Land Acquisition Case No.- 04/2016-2017 which has been acquired under Declaration No.- S.O.1632(E) dated New Delhi, Dated the 17th May, 2017, published at page one of the 'The Gazette of India' of the 19th May, 2017 for the purpose of "Construction of ROB and its approaches in lieu of Level Crossing No. 21/SPL/E at km 338.000 of NH-60 in the district of Birbhum, West Bengal".

Land Schedule

i) Mouza – Amritapur, J.L. No. – 95 , P.S.- Suri, Dist. – Birbhum.

L.R. Plot No.- 58,60,61,62,64,461,462,463 & 64/741.

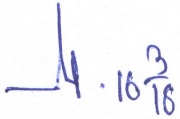
ii) Mouza – Abdarpur, J.L. No. – 97 , P.S.- Suri, Dist. – Birbhum.

L.R. Plot No.- 180,269,271,289,547,548,644,647,648,649,651,652, 653,659, 661,676,677,678,679,771,772,546/839,772/853,772/854,863, 269/865,269/904,269/905,269/908,269/909,269/916,269/919, 920,261/921,649/935,772/936, 269/939,1027 & 772/1034 .


R.S. Plot No.- 680/1057.

Details of plot enclosed in a separate sheet of paper.


Possession made over by:-

 16/3/18

Signature of L.A. Surveyor
Birbhum

 16/03/18

Signature of Addl. L.A.O.
Birbhum


 16/3/18

Signature of Special Land Acquisition Officer, Birbhum

&

Competent Authority of Land Acquisition, Birbhum
For National Highways entrusted to state PWD, W.B, Birbhum

Possession taken over by -

 16/03/18

Signature, name & designation of the
Officer

EXECUTIVE ENGINEER
P.I.U., R.O.B., WEST ZONE-2
SARAK BHABAN, SIURI
P.W. (ROADS) DTE.

SCHEDULE (L.A. Case No.-4/2016-17)


Brief description of the land to be acquired with or without stracture for Construction of ROB and its approaches in lieu Level Crossing No.21/SPL/E at km 338.000 of NH-60 in the State of West Bengal.


Name of the Mouza & J.L. No.	Sl. No.	Plot No.	LR/RS	Class	Specific Portion	Acquired Area in Acre
Amritapur-95 Birbhum	1	58	LR	Baid	Eastern	0.6
	2	60	LR	Bagan	Eastern	0.29
	3	61	LR	Danga	Full	0.03
	4	62	LR	Baid	Full	0.18
	5	64	LR	Baid	NEC	0.09
	6	461	LR	Baid	Northern	0.18
	7	462	LR	Baid	Northern	0.055
	8	463	LR	Danga	Northern	0.02
	9	64/741	LR	Baid	En. Ex.W.P	0.035
Abdarpur-97 Birbhum	1	180	LR	Path	Western	0.01
	2	269	LR	Danga	Western	0.02
	3	271	LR	Danga	Eastern	0.035
	4	289	LR	Danga	Western	0.1
	5	547	LR	Baid	Western	0.53
	6	548	LR	Rasta	Northern	0.04
	7	644	LR	Kandar	Eastern	0.14
	8	647	LR	Baid	Eastern	0.09
	9	648	LR	Baid	Eastern	0.12
	10	649	LR	Baid	Eastern	0.27
	11	651	LR	Baid	Western	0.05
	12	652	LR	Baid	Middle	0.04
	13	653	LR	Baid	Middle	0.015
	14	659	LR	Baid	Middle	0.0025
	15	661	LR	Baid	Middle	0.02
	16	676	LR	Baid	Ent. Ex. NEC	0.015
	17	677	LR	Baid	Full	0.005
	18	678	LR	Baid	Western	0.02
	19	679	LR	Baid	Western	0.03
	20	771	LR	Baid	Western	0.03
	21	772	LR	Baid	Western	0.19
	22	546/839	LR	Baid	South West corner	0.0025
	23	772/853	LR	Baid	Full	0.01
	24	772/854	LR	Baid	Full	0.07
	25	863	LR	Danga	Western	0.05
	26	269/865	LR	Danga	Western	0.8
	27	269/904	LR	Danga	Western	0.02
	28	269/905	LR	Bastu	Western	0.015
	29	269/908	LR	Bastu	Western	0.035
	30	269/909	LR	Danga	Western	0.045
	31	269/916	LR	Danga	Western	0.04
	32	269/919	LR	Bastu	Western	0.04
	33	920	LR	Danga	Western	0.07
	34	921	LR	Bastu	Western	0.05
	35	649/935	LR	Nayanjuli	Middle	0.33
	36	772/936	LR	Baid	Middle	0.1
	37	269/939	LR	Bastu	Western	0.06
	38	1027	LR	Baid	Western	0.03
	39	1034	LR	Kandar	Western	0.07
	40	680/1057	RS	Baid	Western	0.01


5.1

Possession Mmade over by


Total Acquired area 5.10 acres.


L.A. Surveyor
Birbhum


Addl. L.A.O.
Birbhum


(Special Land Acquisition Officer, Birbhum) Competent
Authority of Land Acquisition
For National Highways entrusted to state PWD, W.B.,
Birbhum

Possession taken over by


Signature, name & designation of the Officer
EXECUTIVE ENGINEER
P.I.U., R.O.B., WEST ZONE-2
SARAK BHABAN, SIURI
P.W. (ROADS) DTE.